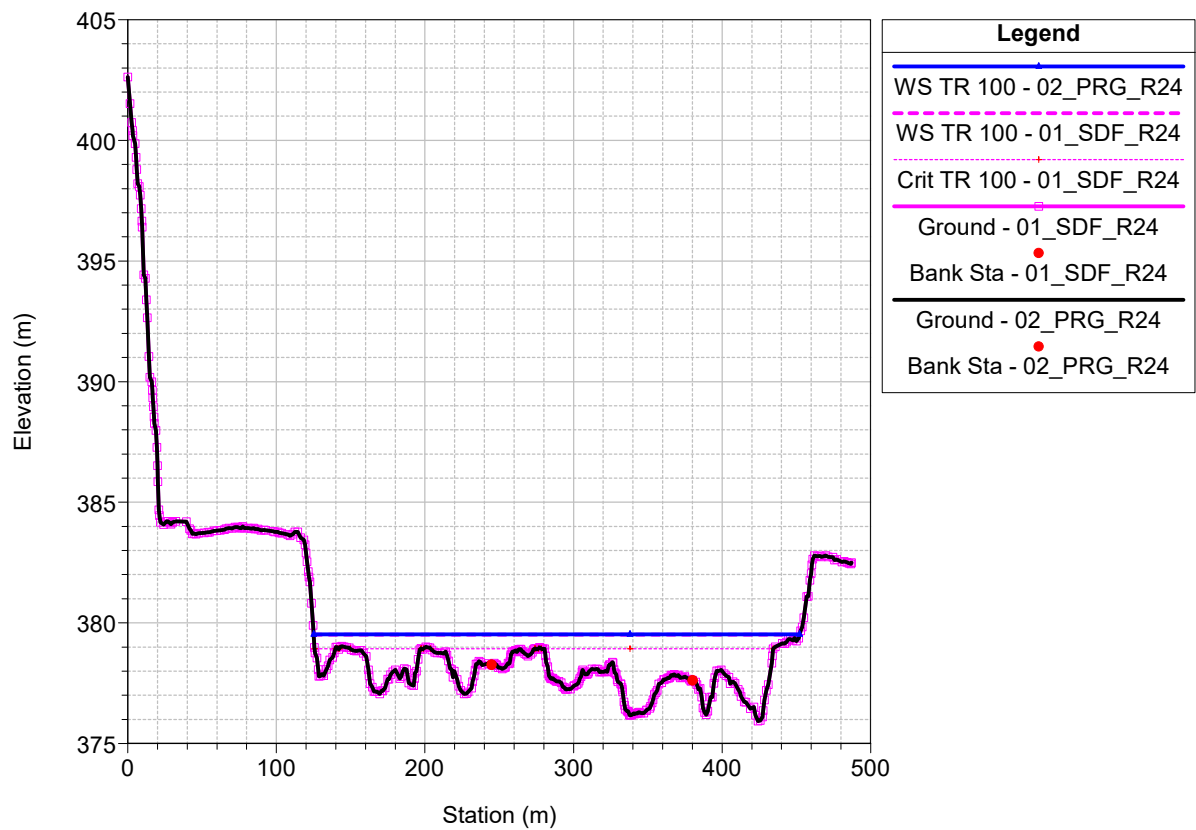
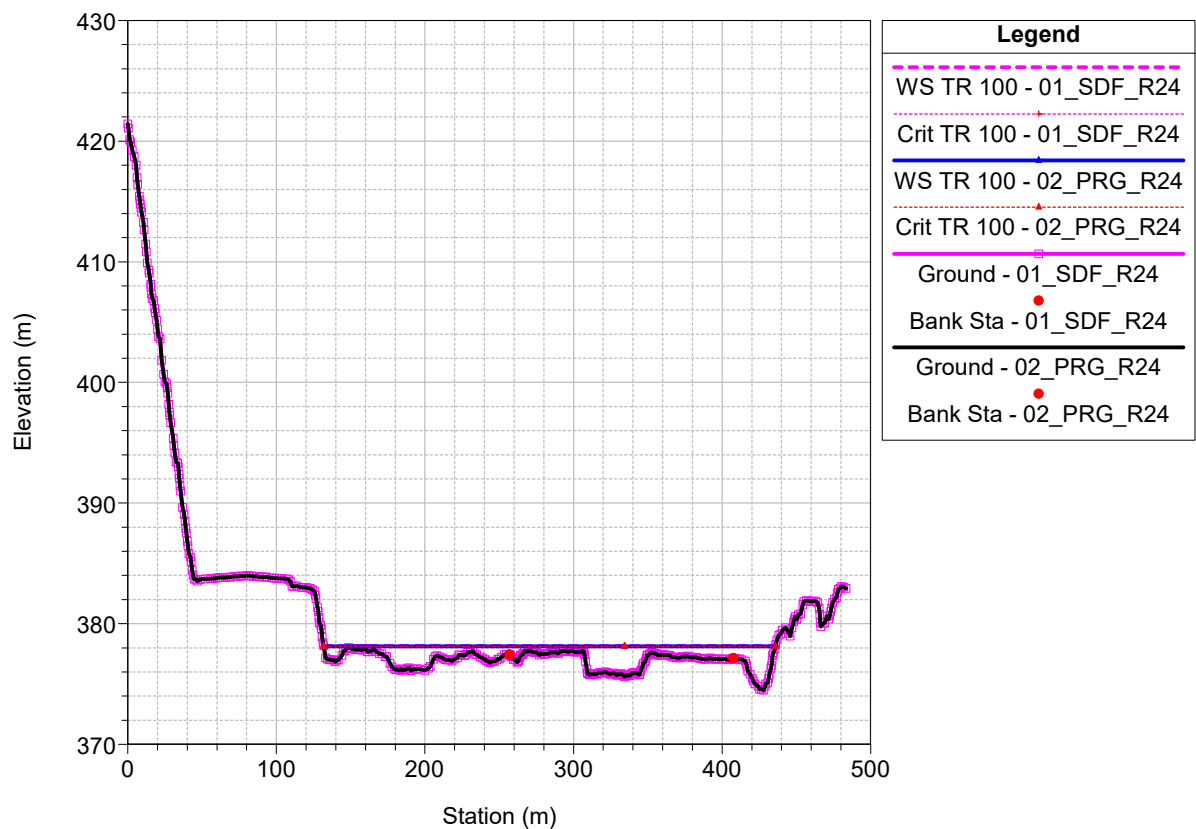


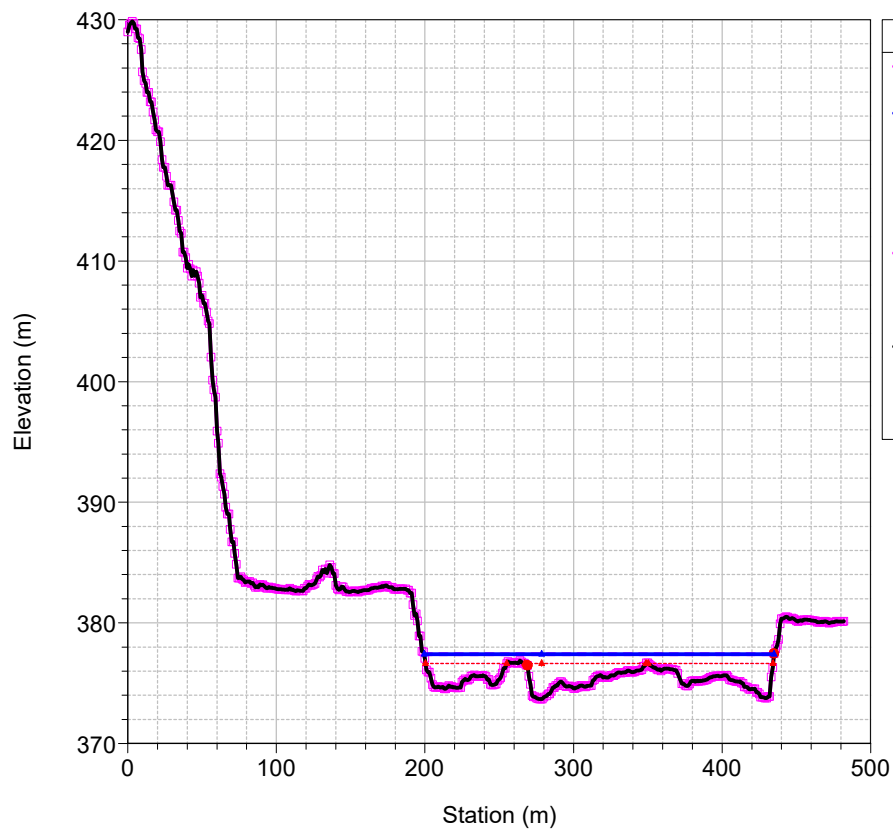
Torrente Sessera_1D Plan: 1) 02_PRG_R24 2) 01_SDF_R24
RS = 5492



Torrente Sessera_1D Plan: 1) 02_PRG_R24 2) 01_SDF_R24
RS = 5415

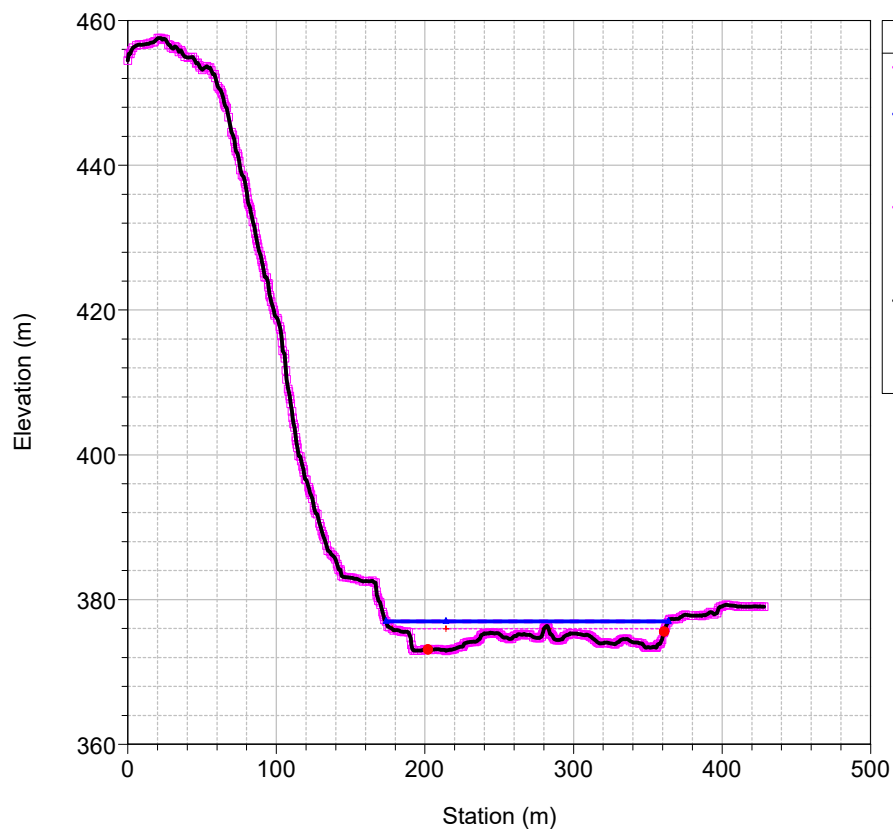


Torrente Sessera_1D Plan: 1) 02_PRG_R24 2) 01_SDF_R24
RS = 5337

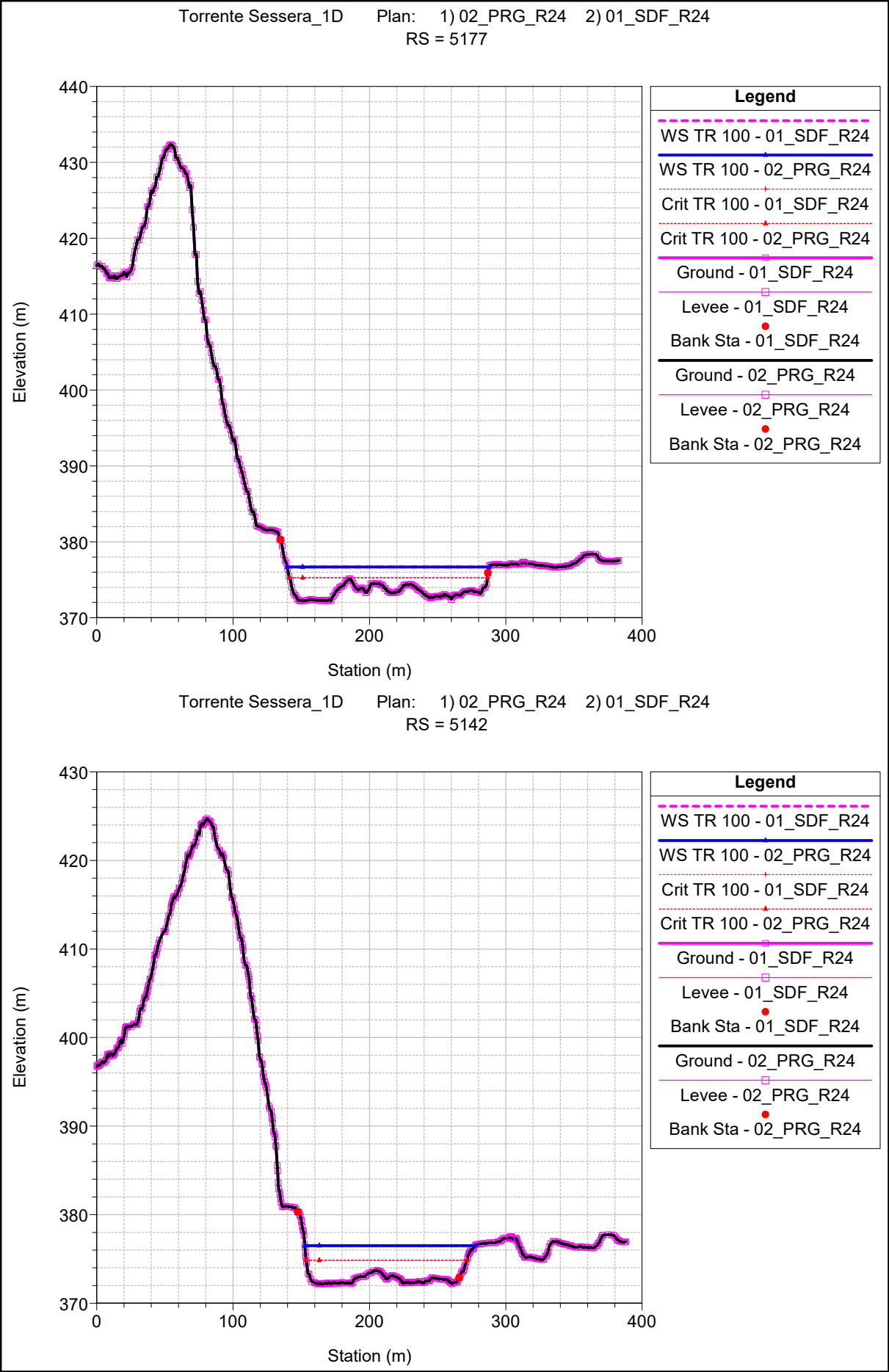


Legend
WS TR 100 - 01_SDF_R24
WS TR 100 - 02_PRG_R24
Crit TR 100 - 02_PRG_R24
Crit TR 100 - 01_SDF_R24
Ground - 01_SDF_R24
Bank Sta - 01_SDF_R24
Ground - 02_PRG_R24
Bank Sta - 02_PRG_R24

Torrente Sessera_1D Plan: 1) 02_PRG_R24 2) 01_SDF_R24
RS = 5262



Legend
WS TR 100 - 01_SDF_R24
WS TR 100 - 02_PRG_R24
Crit TR 100 - 01_SDF_R24
Ground - 01_SDF_R24
Bank Sta - 01_SDF_R24
Ground - 02_PRG_R24
Bank Sta - 02_PRG_R24



Torrente Sessera_1D

Plan: 1) 02_PRG_R24 2) 01_SDF_R24

RS = 5142

Elevation (m)

Station (m)

Legend

WS TR 100 - 01_SDF_R24

WS TR 100 - 02_PRG_R24

Crit TR 100 - 01_SDF_R24

Crit TR 100 - 02_PRG_R24

Ground - 01_SDF_R24

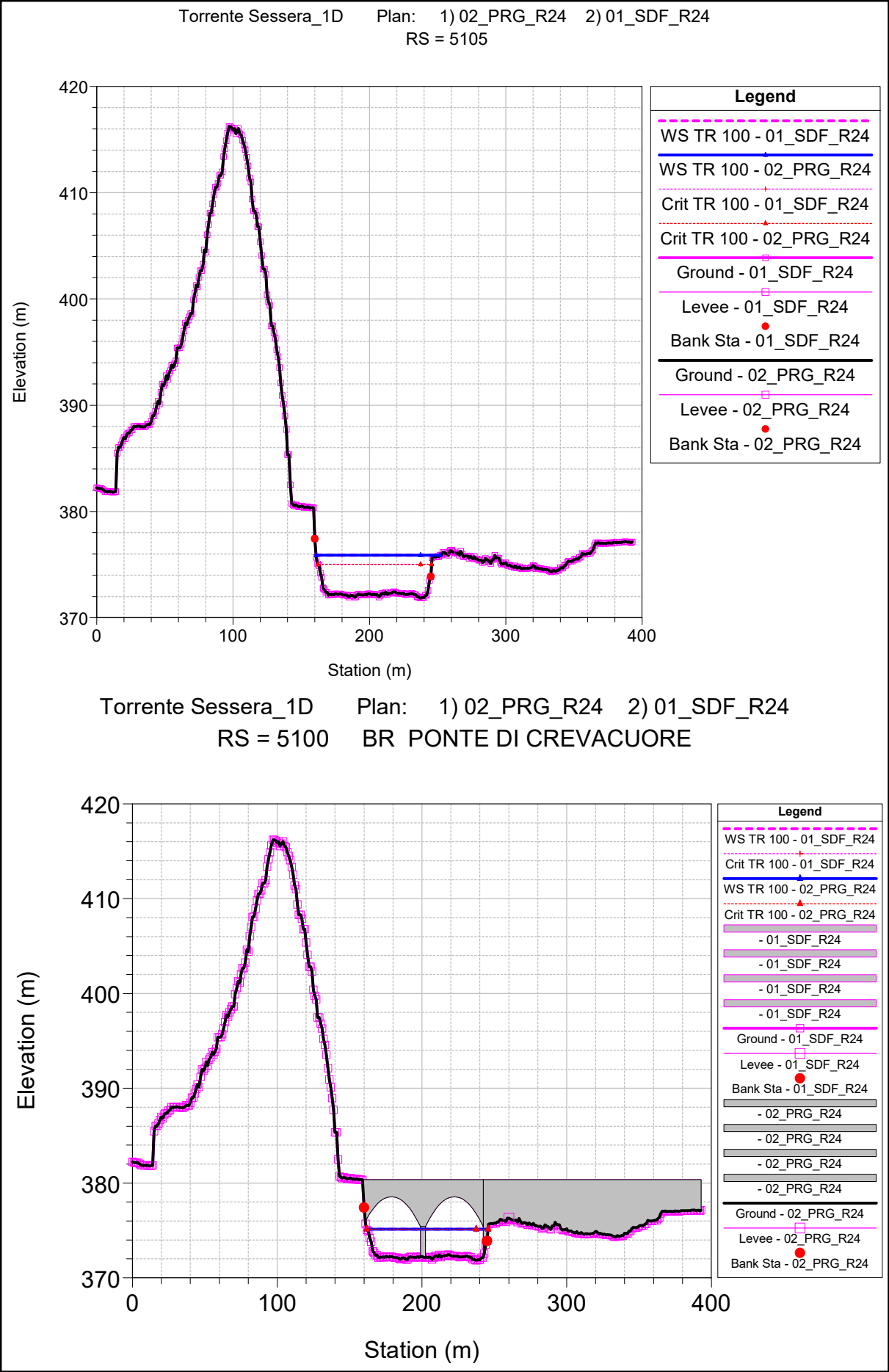
Levee - 01_SDF_R24

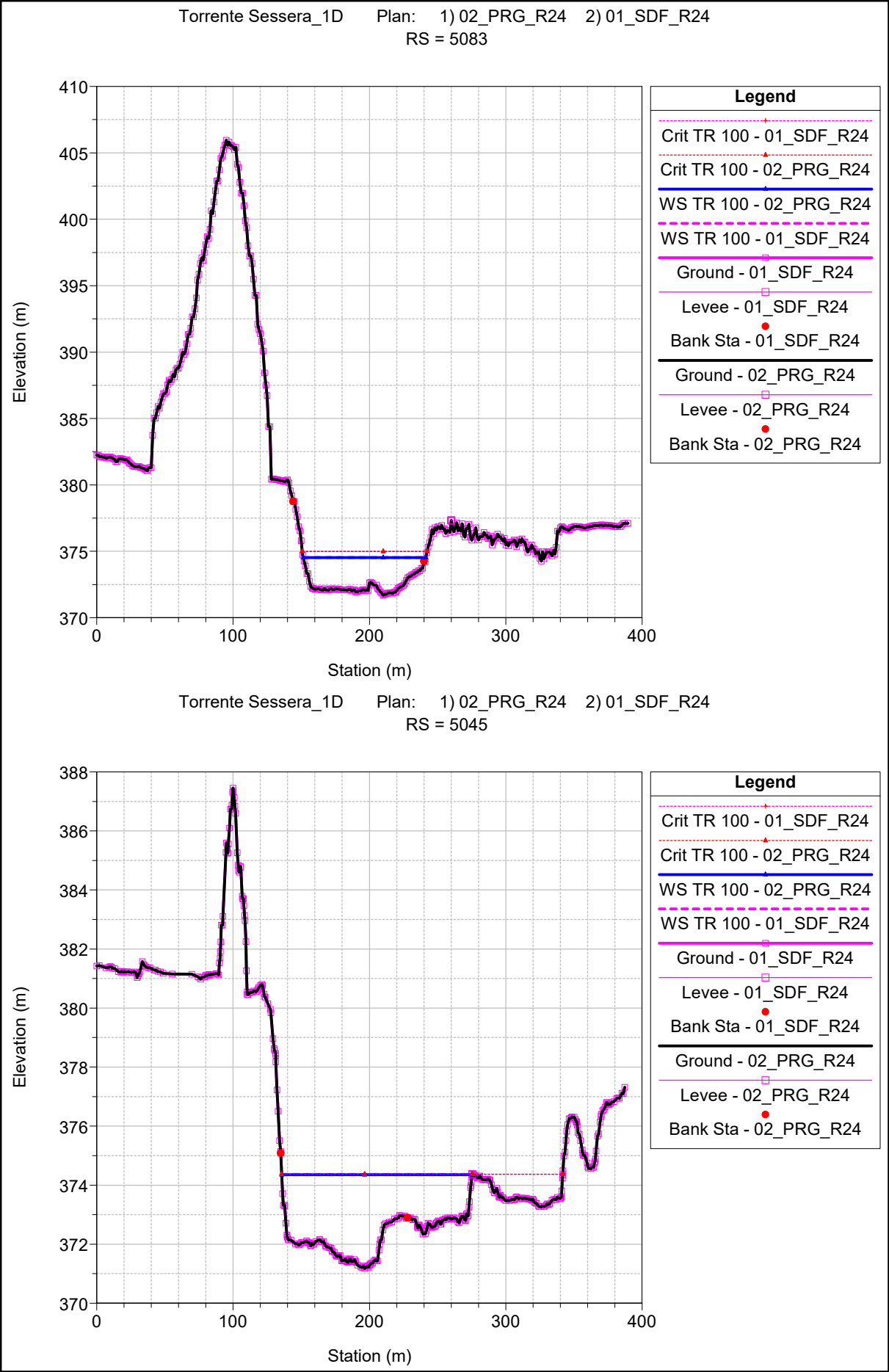
Bank Sta - 01_SDF_R24

Ground - 02_PRG_R24

Levee - 02_PRG_R24

Bank Sta - 02_PRG_R24





Torrente Sessera_1D

Plan: 1) 02_PRG_R24 2) 01_SDF_R24

RS = 5045

Elevation (m)

Station (m)

Legend

Crit TR 100 - 01_SDF_R24

Crit TR 100 - 02_PRG_R24

WS TR 100 - 02_PRG_R24

WS TR 100 - 01_SDF_R24

Ground - 01_SDF_R24

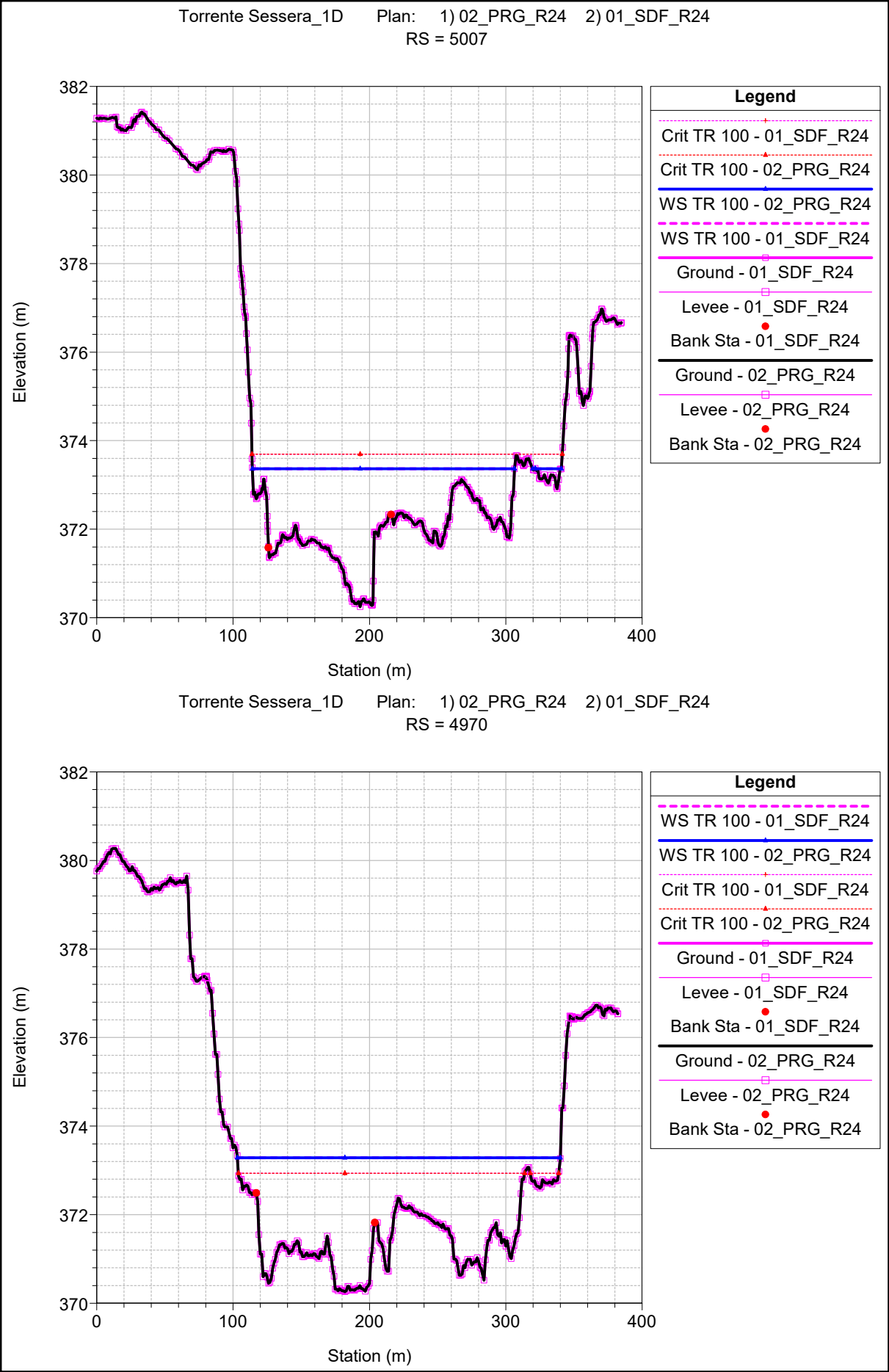
Levee - 01_SDF_R24

Bank Sta - 01_SDF_R24

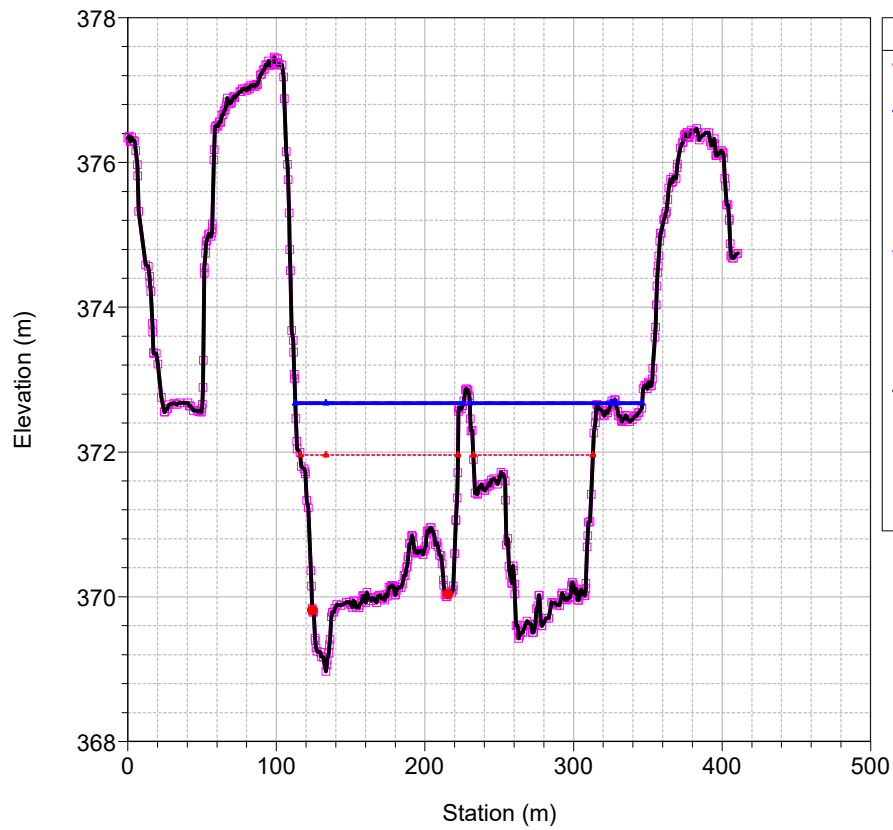
Ground - 02_PRG_R24

Levee - 02_PRG_R24

Bank Sta - 02_PRG_R24

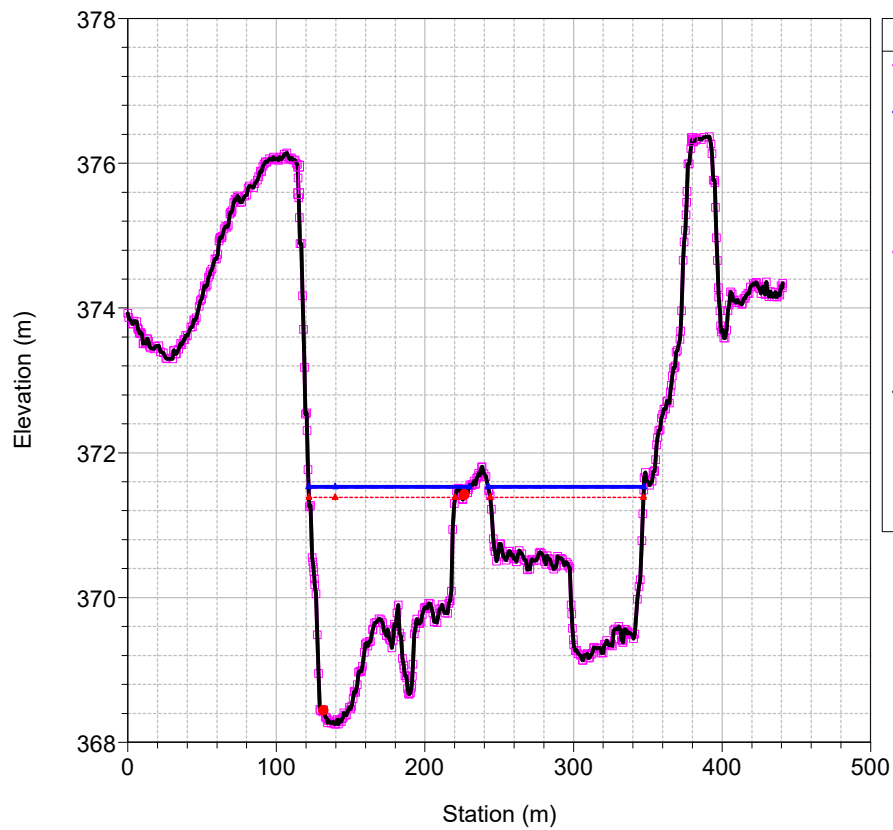


Torrente Sessera_1D Plan: 1) 02_PRG_R24 2) 01_SDF_R24
RS = 4892



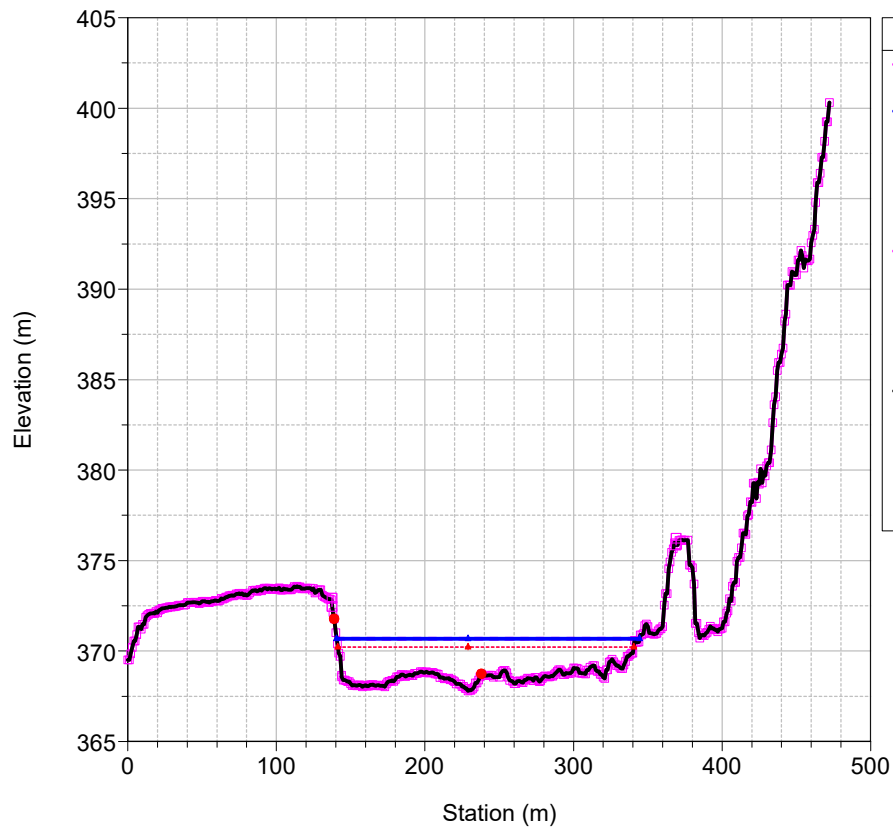
Legend	
WS TR 100 - 01_SDF_R24	—
WS TR 100 - 02_PRG_R24	—
Crit TR 100 - 01_SDF_R24	- - -
Crit TR 100 - 02_PRG_R24	- - -
Ground - 01_SDF_R24	—
Levee - 01_SDF_R24	—
Bank Sta - 01_SDF_R24	•
Ground - 02_PRG_R24	—
Levee - 02_PRG_R24	—
Bank Sta - 02_PRG_R24	•

Torrente Sessera_1D Plan: 1) 02_PRG_R24 2) 01_SDF_R24
RS = 4797



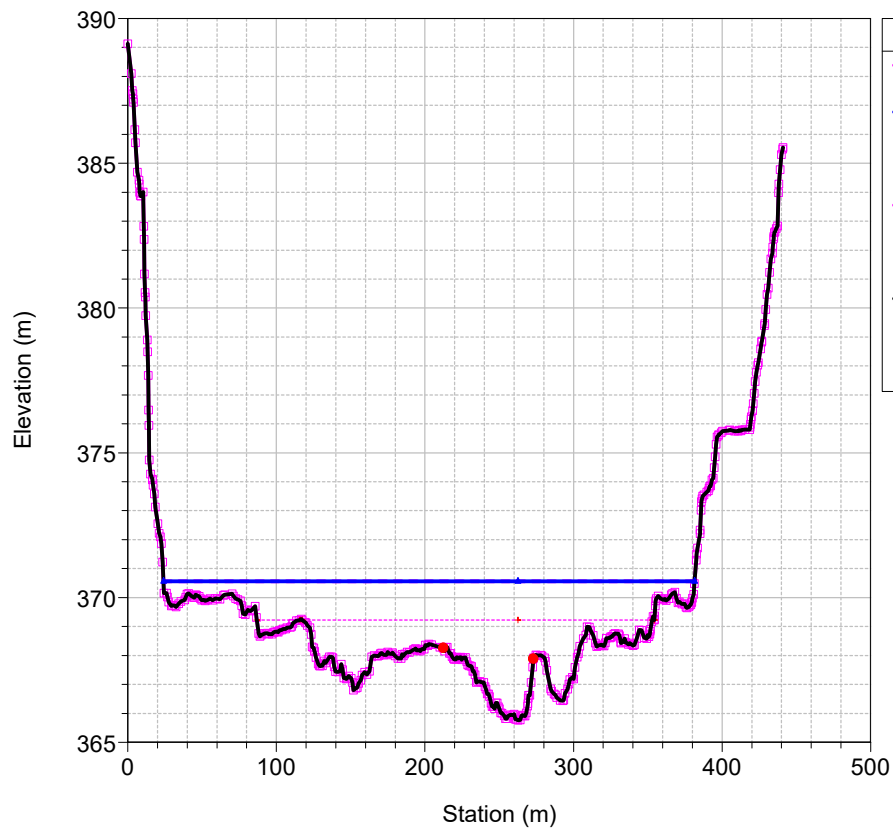
Legend	
WS TR 100 - 01_SDF_R24	—
WS TR 100 - 02_PRG_R24	—
Crit TR 100 - 01_SDF_R24	- - -
Crit TR 100 - 02_PRG_R24	- - -
Ground - 01_SDF_R24	—
Levee - 01_SDF_R24	—
Bank Sta - 01_SDF_R24	•
Ground - 02_PRG_R24	—
Levee - 02_PRG_R24	—
Bank Sta - 02_PRG_R24	•

Torrente Sessera_1D Plan: 1) 02_PRG_R24 2) 01_SDF_R24
RS = 4715



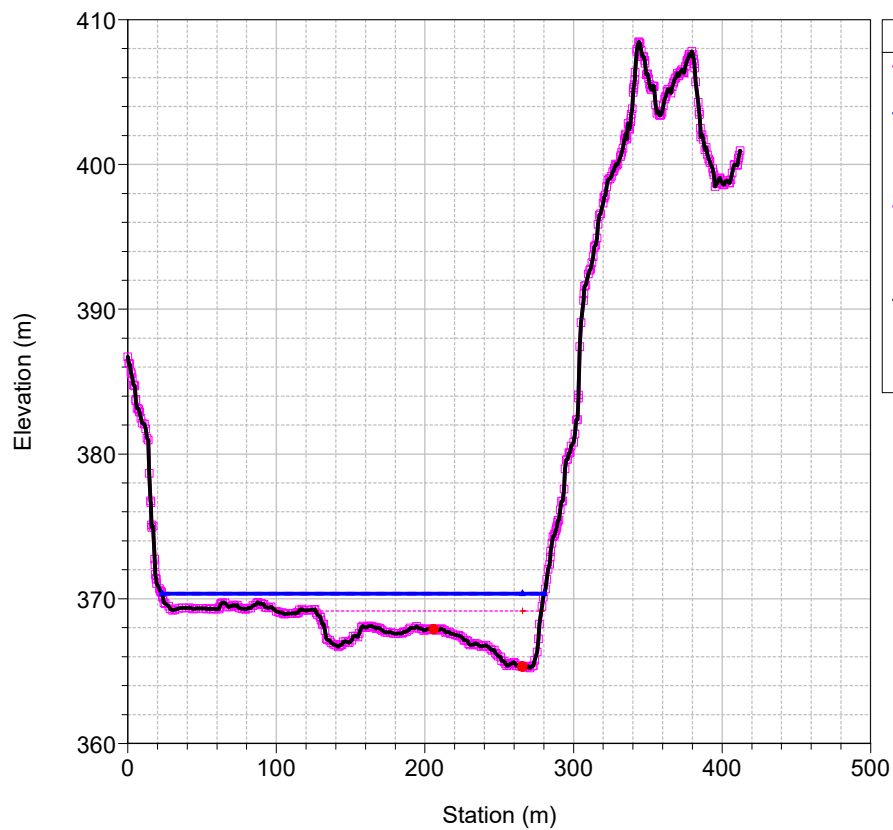
Legend	
WS TR 100 - 01_SDF_R24	
WS TR 100 - 02_PRG_R24	
Crit TR 100 - 01_SDF_R24	
Crit TR 100 - 02_PRG_R24	
Ground - 01_SDF_R24	
Levee - 01_SDF_R24	
Bank Sta - 01_SDF_R24	
Ground - 02_PRG_R24	
Levee - 02_PRG_R24	
Bank Sta - 02_PRG_R24	

Torrente Sessera_1D Plan: 1) 02_PRG_R24 2) 01_SDF_R24
RS = 4642



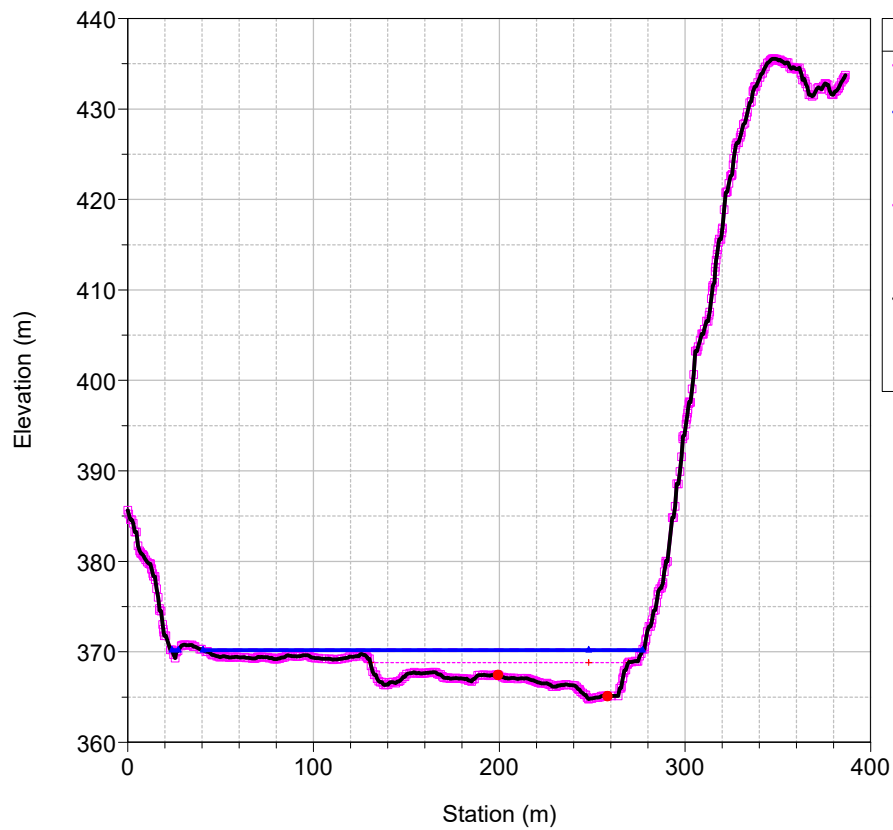
Legend	
WS TR 100 - 01_SDF_R24	
WS TR 100 - 02_PRG_R24	
Crit TR 100 - 01_SDF_R24	
Ground - 01_SDF_R24	
Bank Sta - 01_SDF_R24	
Ground - 02_PRG_R24	
Bank Sta - 02_PRG_R24	

Torrente Sessera_1D Plan: 1) 02_PRG_R24 2) 01_SDF_R24
RS = 4619

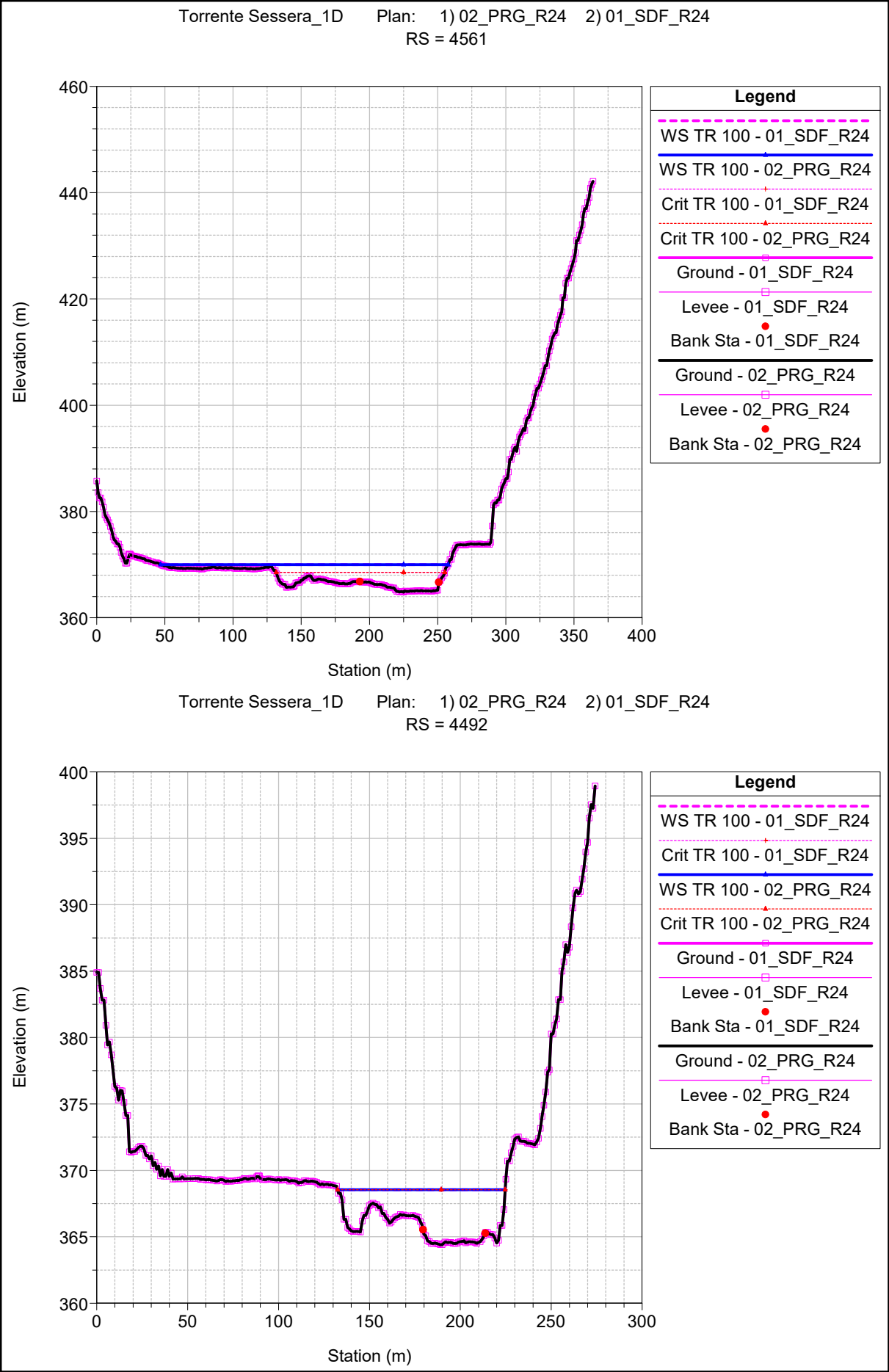


Legend
WS TR 100 - 01_SDF_R24
WS TR 100 - 02_PRG_R24
Crit TR 100 - 01_SDF_R24
Ground - 01_SDF_R24
Bank Sta - 01_SDF_R24
Ground - 02_PRG_R24
Bank Sta - 02_PRG_R24

Torrente Sessera_1D Plan: 1) 02_PRG_R24 2) 01_SDF_R24
RS = 4591



Legend
WS TR 100 - 01_SDF_R24
WS TR 100 - 02_PRG_R24
Crit TR 100 - 01_SDF_R24
Ground - 01_SDF_R24
Bank Sta - 01_SDF_R24
Ground - 02_PRG_R24
Bank Sta - 02_PRG_R24



Torrente Sessera_1D

Plan: 1) 02_PRG_R24 2) 01_SDF_R24

RS = 4492

Elevation (m)

Station (m)

Legend

WS TR 100 - 01_SDF_R24

Crit TR 100 - 01_SDF_R24

WS TR 100 - 02_PRG_R24

Crit TR 100 - 02_PRG_R24

Ground - 01_SDF_R24

Levee - 01_SDF_R24

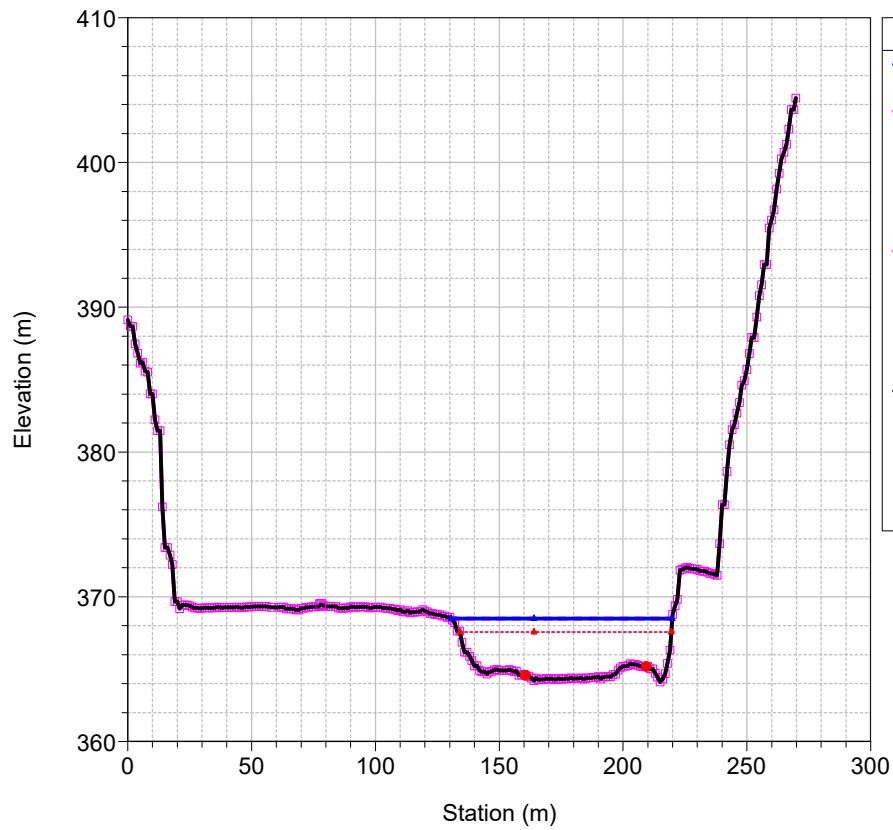
Bank Sta - 01_SDF_R24

Ground - 02_PRG_R24

Levee - 02_PRG_R24

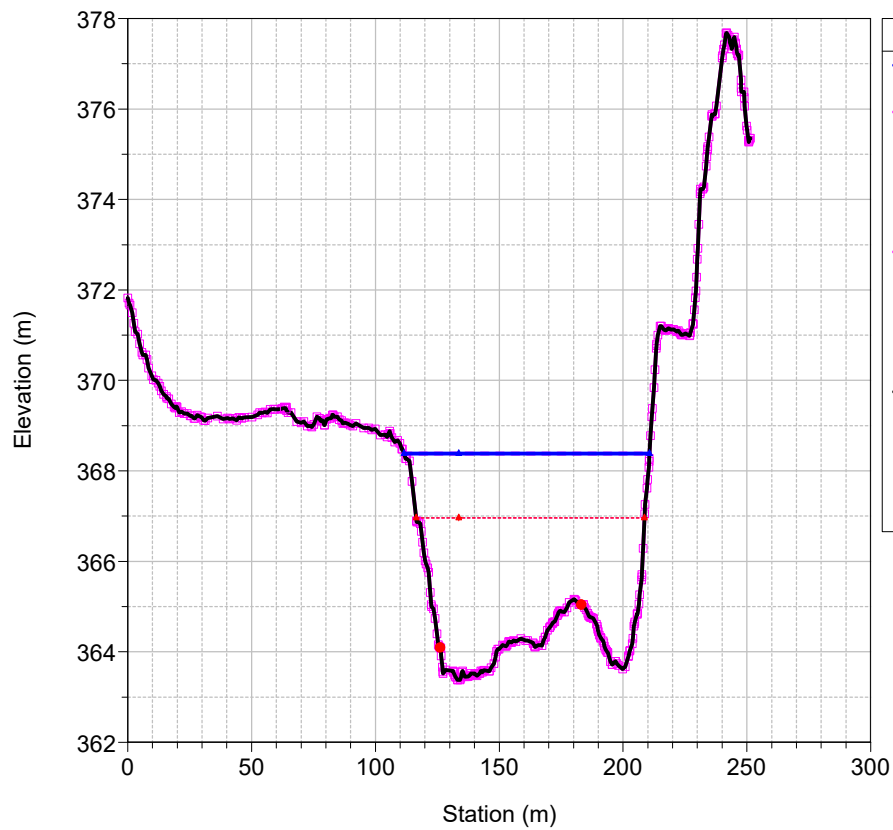
Bank Sta - 02_PRG_R24

Torrente Sessera_1D Plan: 1) 02_PRG_R24 2) 01_SDF_R24
RS = 4464



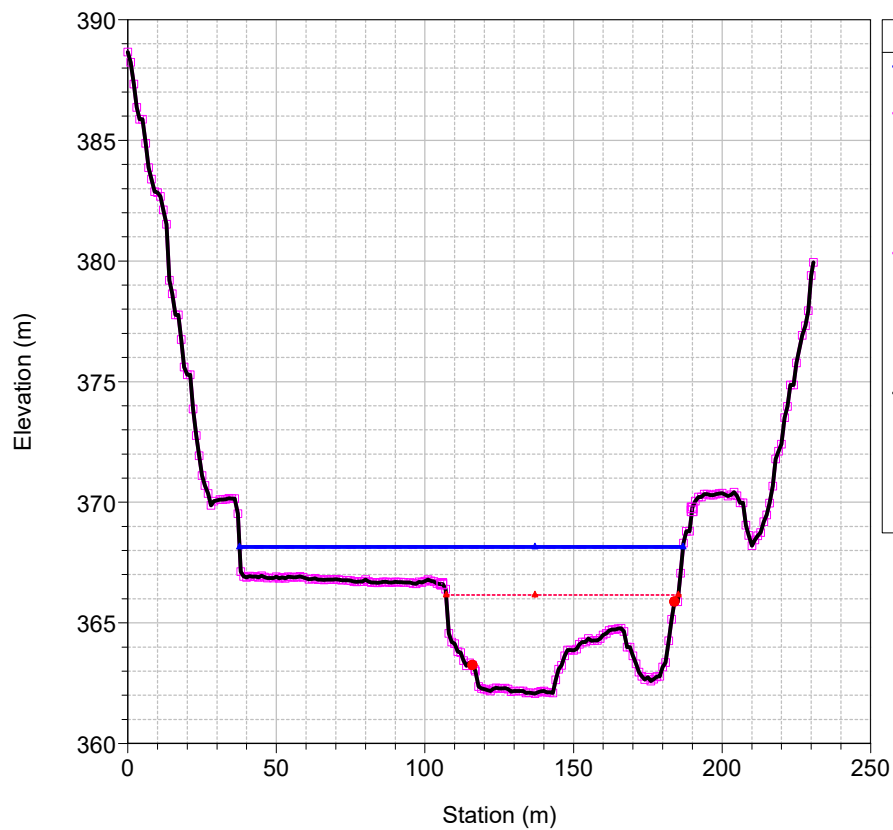
Legend	
WS TR 100 - 02_PRG_R24	—
WS TR 100 - 01_SDF_R24	- - -
Crit TR 100 - 01_SDF_R24	- . - . -
Crit TR 100 - 02_PRG_R24	- . - . -
Ground - 01_SDF_R24	—
Levee - 01_SDF_R24	—
Bank Sta - 01_SDF_R24	—
Ground - 02_PRG_R24	—
Levee - 02_PRG_R24	—
Bank Sta - 02_PRG_R24	—

Torrente Sessera_1D Plan: 1) 02_PRG_R24 2) 01_SDF_R24
RS = 4419



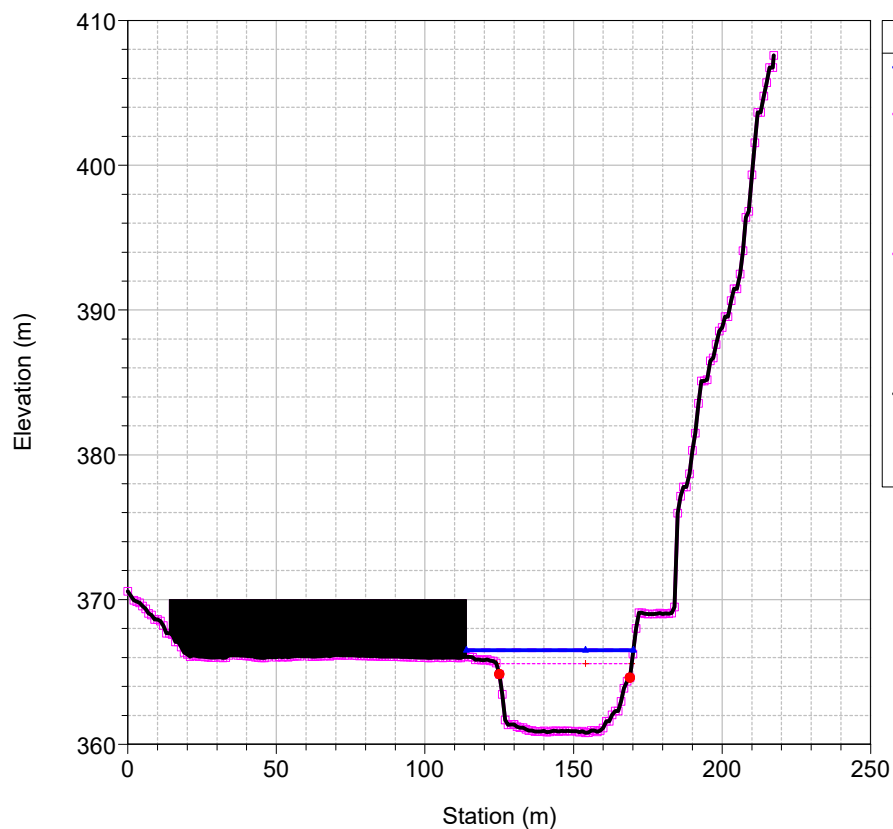
Legend	
WS TR 100 - 02_PRG_R24	—
WS TR 100 - 01_SDF_R24	- - -
Crit TR 100 - 01_SDF_R24	- . - . -
Crit TR 100 - 02_PRG_R24	- . - . -
Ground - 01_SDF_R24	—
Levee - 01_SDF_R24	—
Bank Sta - 01_SDF_R24	—
Ground - 02_PRG_R24	—
Levee - 02_PRG_R24	—
Bank Sta - 02_PRG_R24	—

Torrente Sessera_1D Plan: 1) 02_PRG_R24 2) 01_SDF_R24
RS = 4323

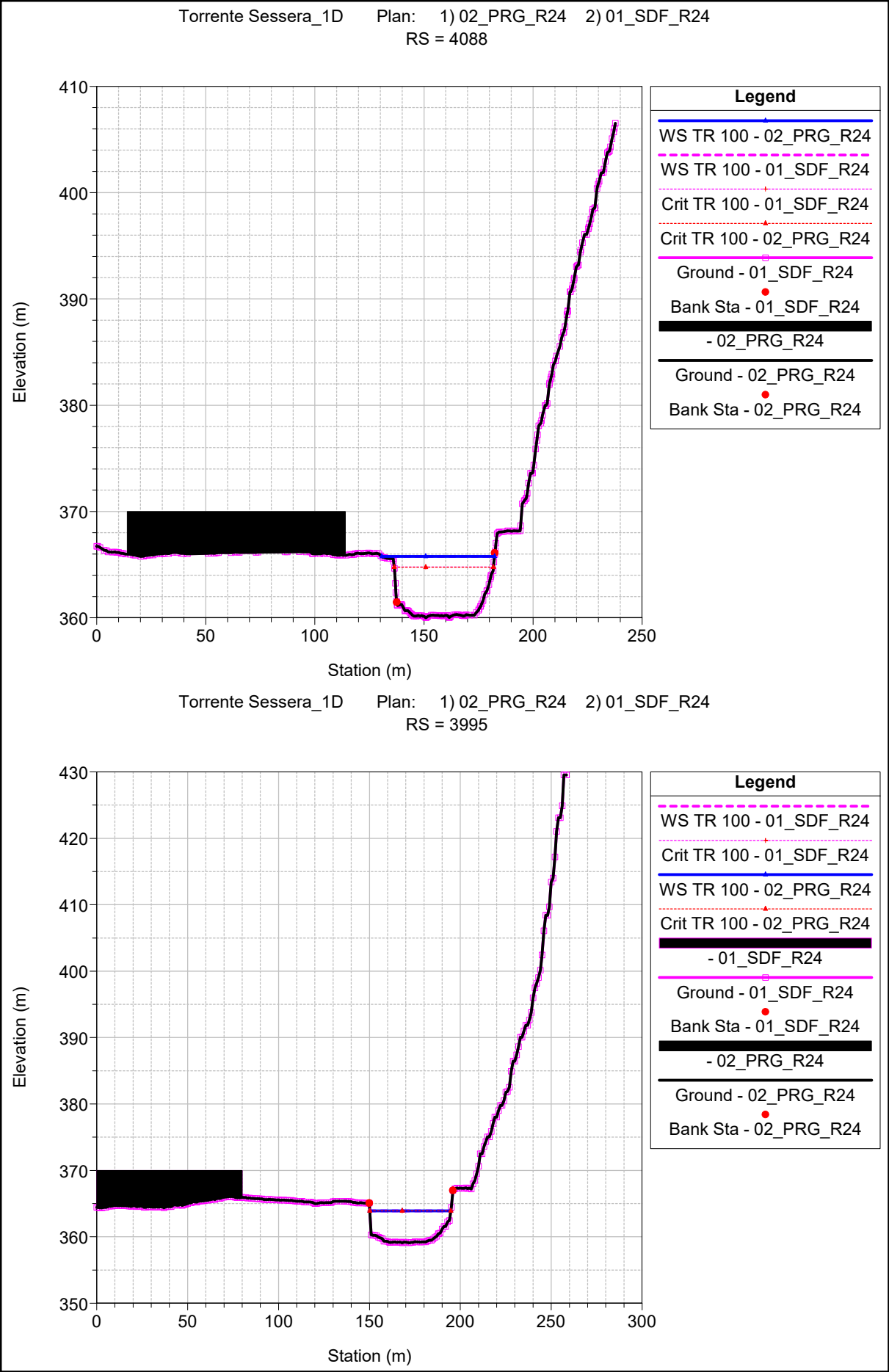


Legend	
WS TR 100 - 02_PRG_R24	
WS TR 100 - 01_SDF_R24	
Crit TR 100 - 01_SDF_R24	
Crit TR 100 - 02_PRG_R24	
Ground - 01_SDF_R24	
Levee - 01_SDF_R24	
Bank Sta - 01_SDF_R24	
Ground - 02_PRG_R24	
Levee - 02_PRG_R24	
Bank Sta - 02_PRG_R24	

Torrente Sessera_1D Plan: 1) 02_PRG_R24 2) 01_SDF_R24
RS = 4181



Legend	
WS TR 100 - 02_PRG_R24	
WS TR 100 - 01_SDF_R24	
Crit TR 100 - 01_SDF_R24	
- 01_SDF_R24	
Ground - 01_SDF_R24	
Bank Sta - 01_SDF_R24	
- 02_PRG_R24	
Ground - 02_PRG_R24	
Bank Sta - 02_PRG_R24	



Torrente Sessera_1D

Plan: 1) 02_PRG_R24 2) 01_SDF_R24

RS = 3995

Elevation (m)

Station (m)

Legend

WS TR 100 - 01_SDF_R24

Crit TR 100 - 01_SDF_R24

WS TR 100 - 02_PRG_R24

Crit TR 100 - 02_PRG_R24

- 01_SDF_R24

Ground - 01_SDF_R24

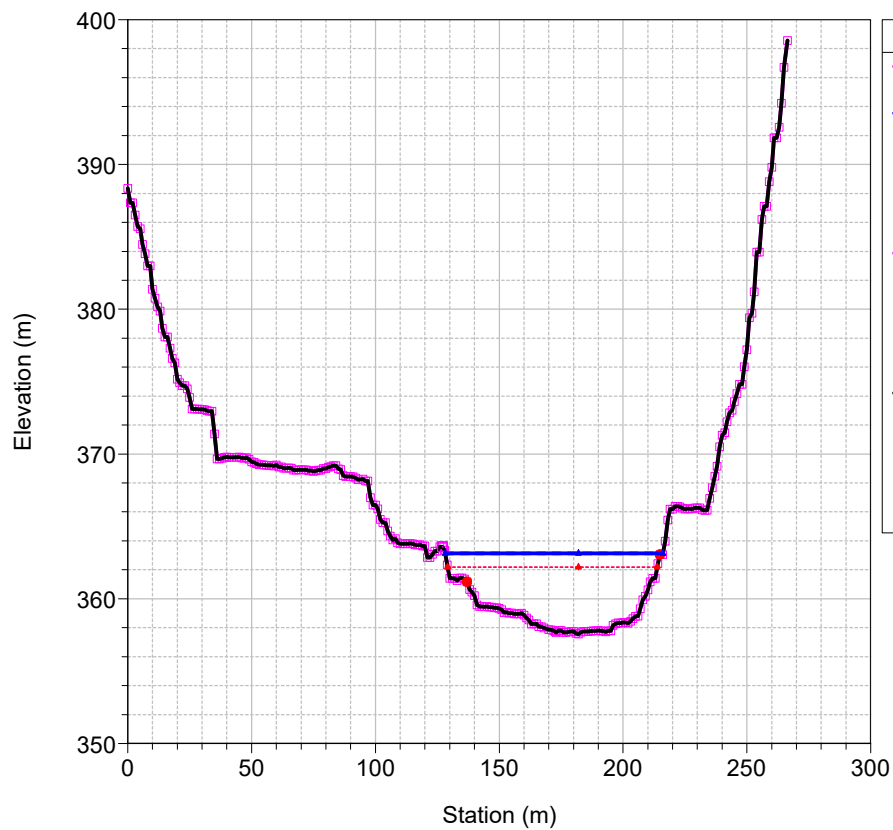
Bank Sta - 01_SDF_R24

- 02_PRG_R24

Ground - 02_PRG_R24

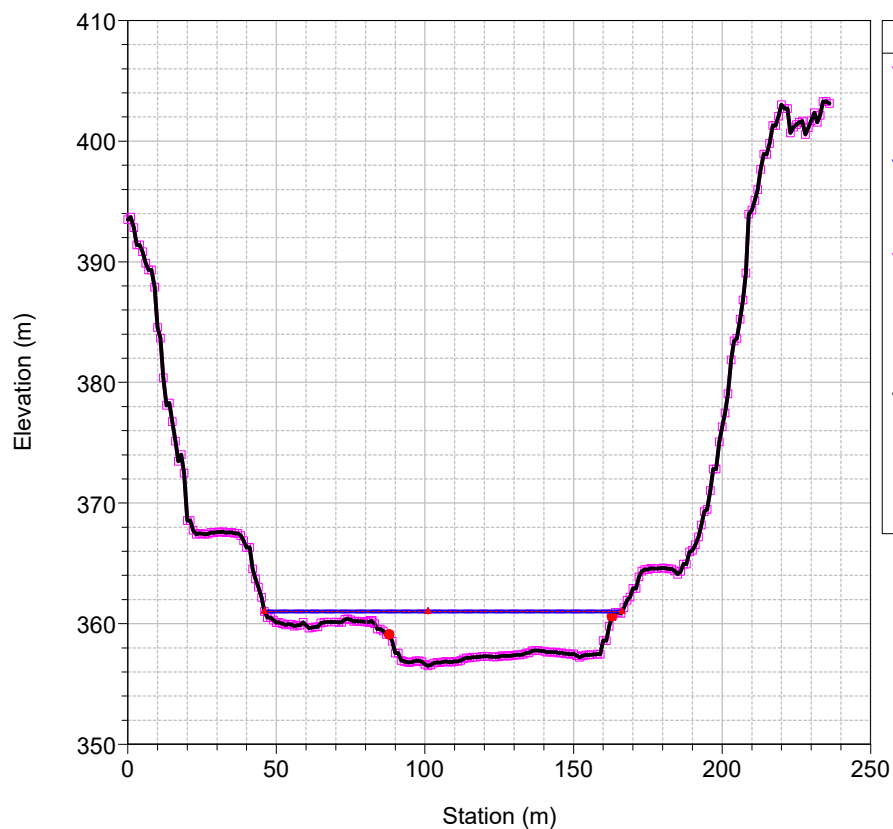
Bank Sta - 02_PRG_R24

Torrente Sessera_1D Plan: 1) 02_PRG_R24 2) 01_SDF_R24
RS = 3883



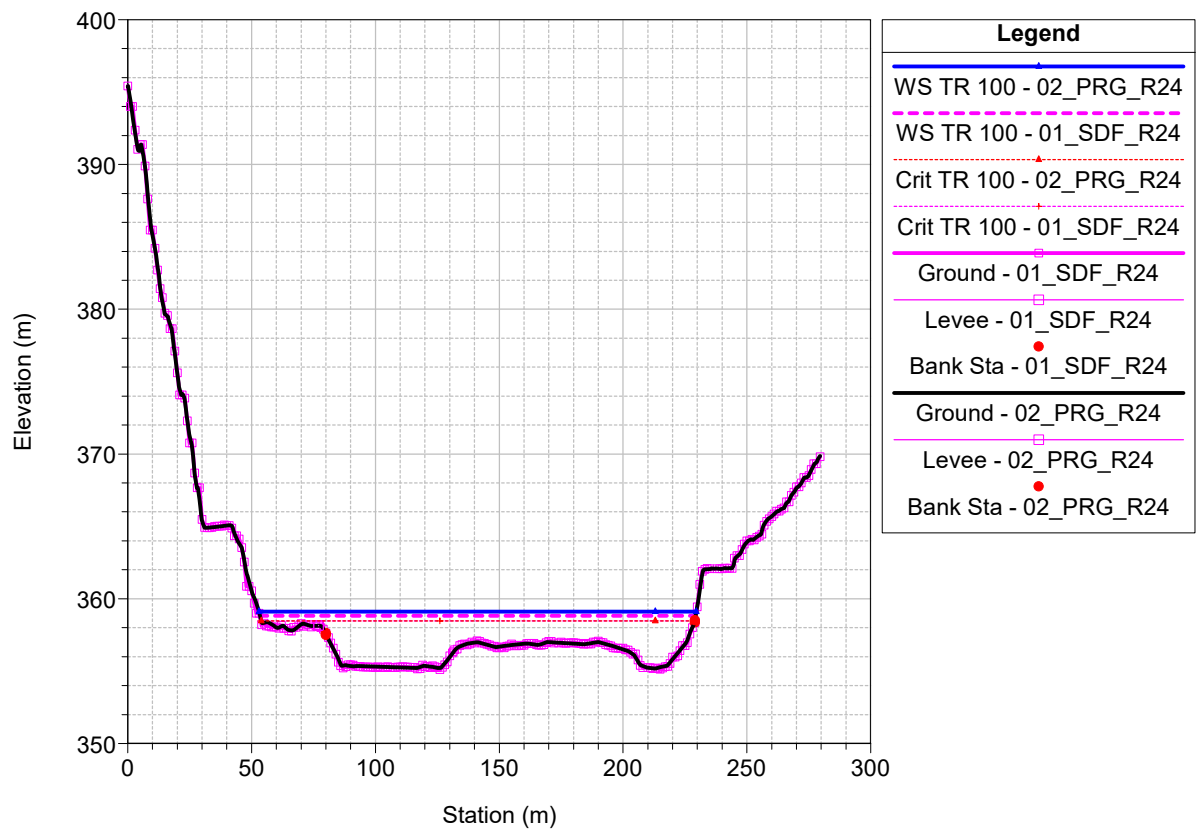
Legend	
WS TR 100 - 01_SDF_R24	—
WS TR 100 - 02_PRG_R24	—
Crit TR 100 - 01_SDF_R24	—
Crit TR 100 - 02_PRG_R24	—
Ground - 01_SDF_R24	—
Levee - 01_SDF_R24	—
Bank Sta - 01_SDF_R24	•
Ground - 02_PRG_R24	—
Levee - 02_PRG_R24	—
Bank Sta - 02_PRG_R24	•

Torrente Sessera_1D Plan: 1) 02_PRG_R24 2) 01_SDF_R24
RS = 3710

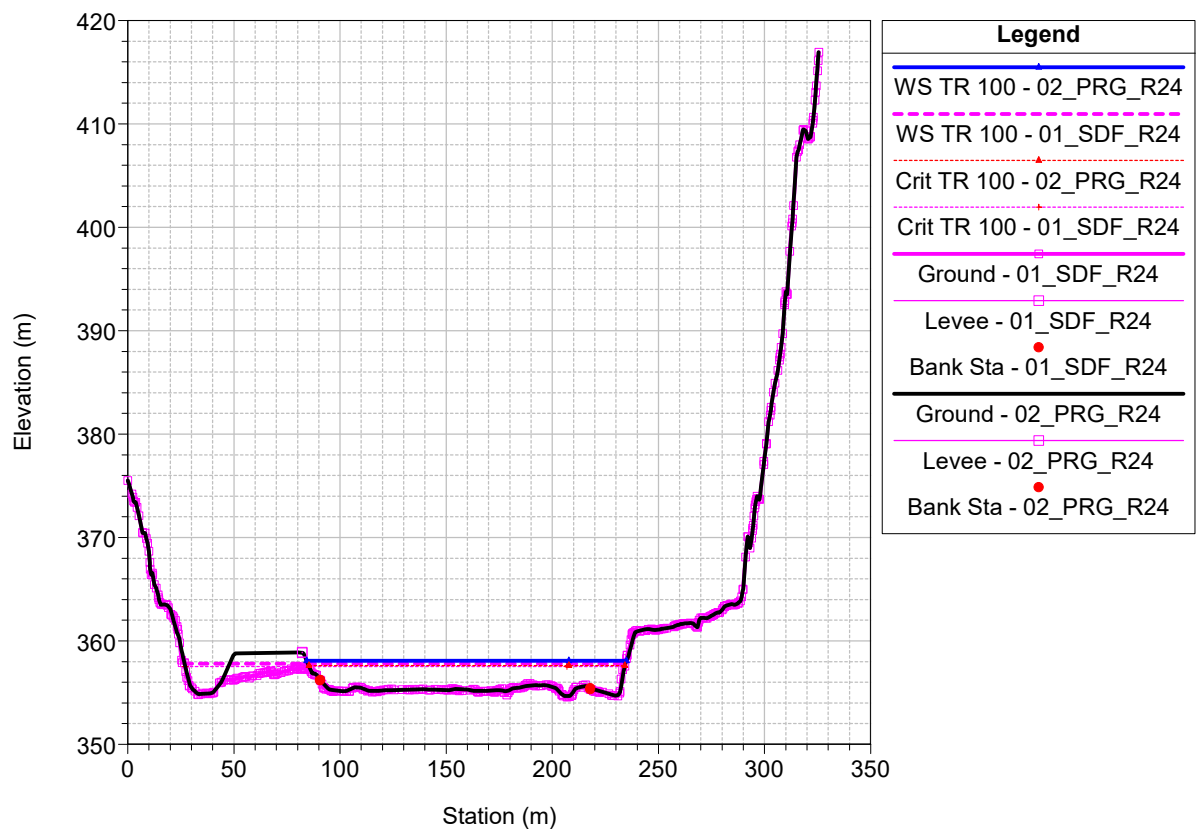


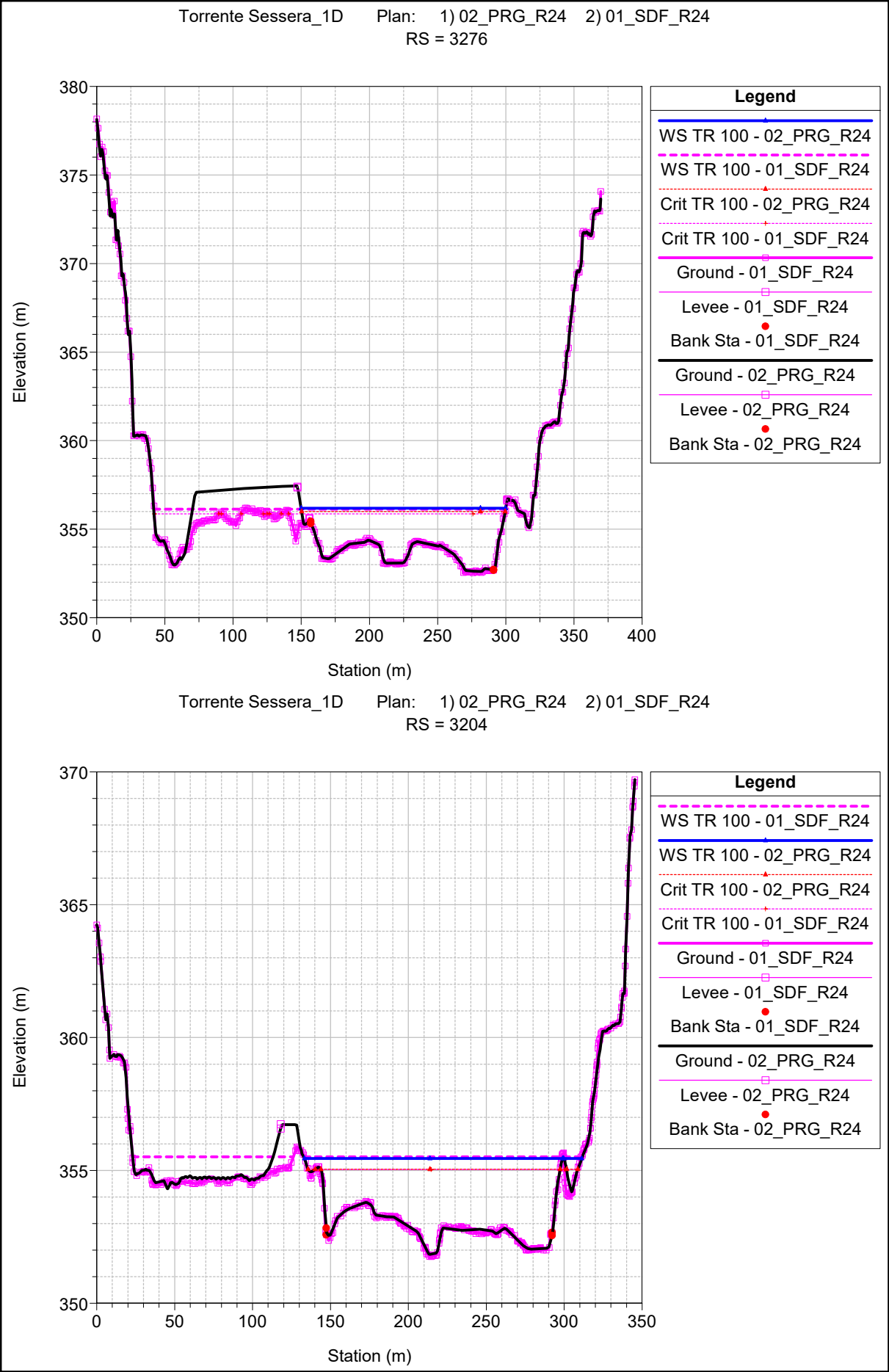
Legend	
WS TR 100 - 01_SDF_R24	—
Crit TR 100 - 01_SDF_R24	—
WS TR 100 - 02_PRG_R24	—
Crit TR 100 - 02_PRG_R24	—
Ground - 01_SDF_R24	—
Levee - 01_SDF_R24	—
Bank Sta - 01_SDF_R24	•
Ground - 02_PRG_R24	—
Levee - 02_PRG_R24	—
Bank Sta - 02_PRG_R24	•

Torrente Sessera_1D Plan: 1) 02_PRG_R24 2) 01_SDF_R24
RS = 3510

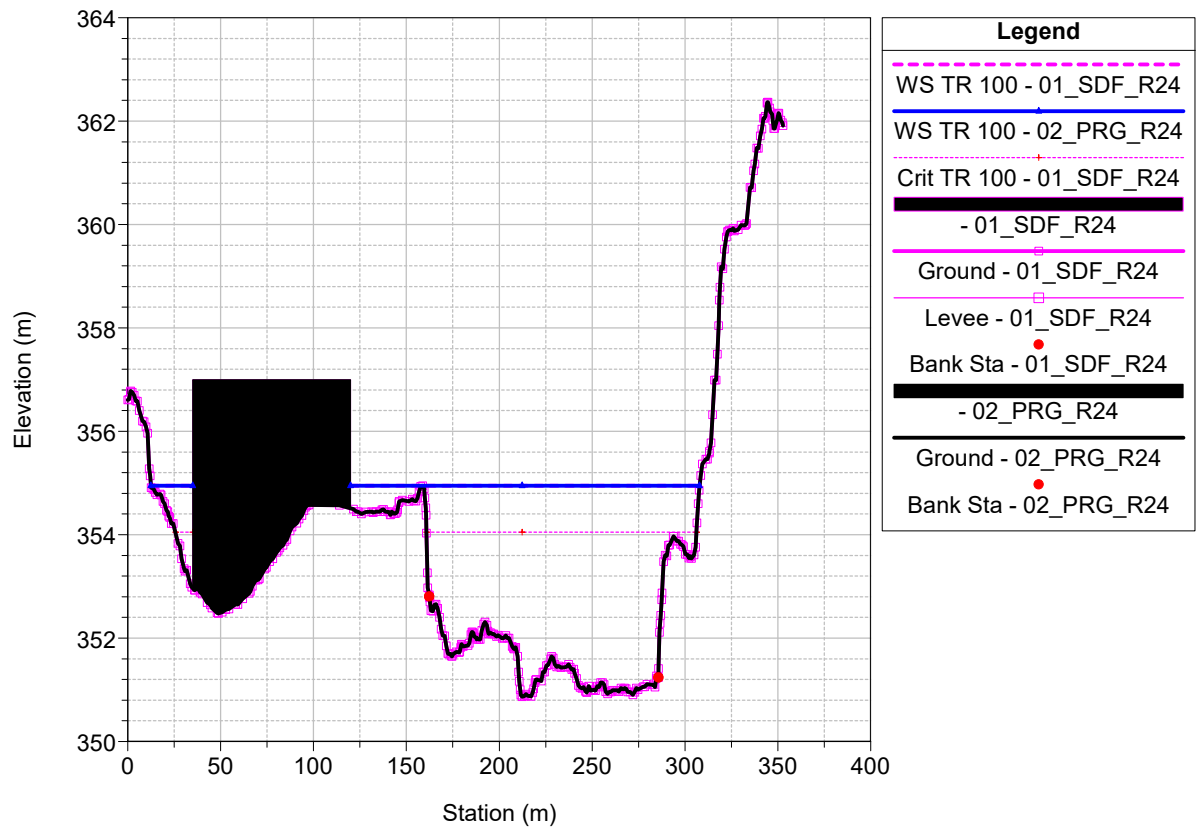


Torrente Sessera_1D Plan: 1) 02_PRG_R24 2) 01_SDF_R24
RS = 3414

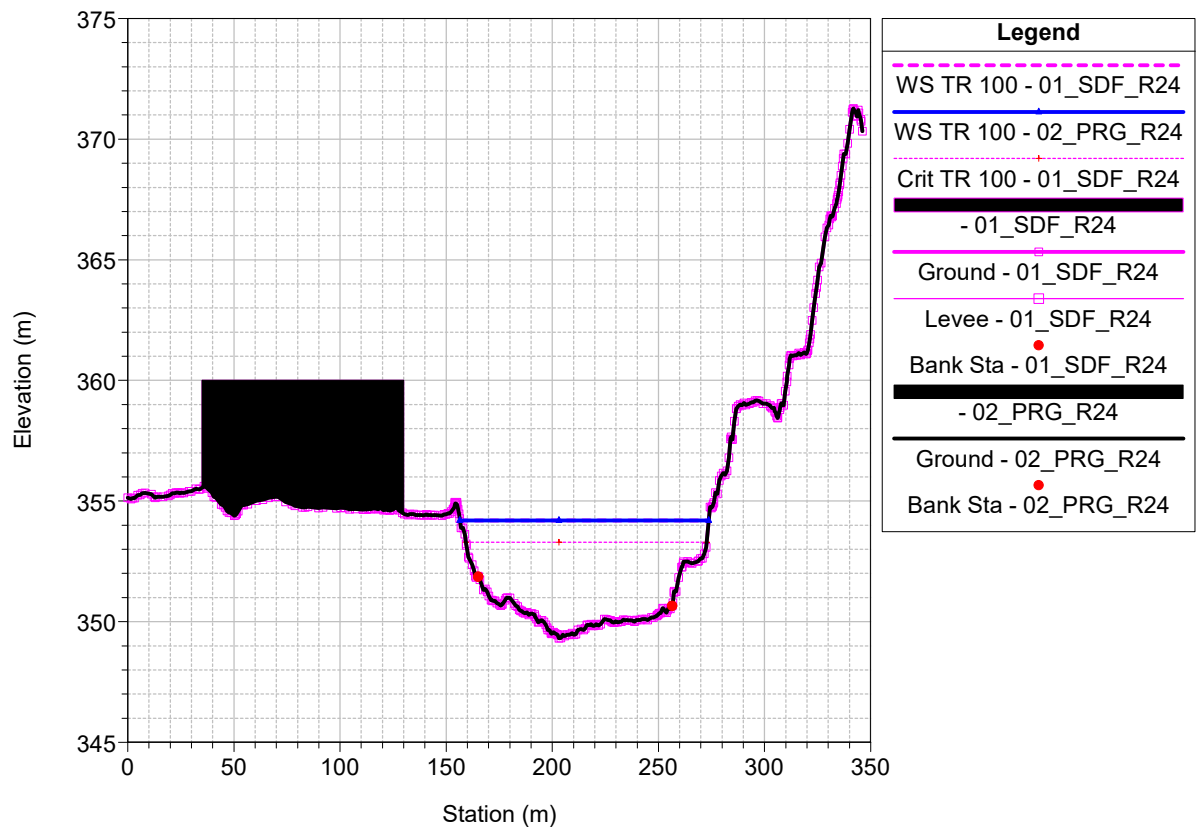




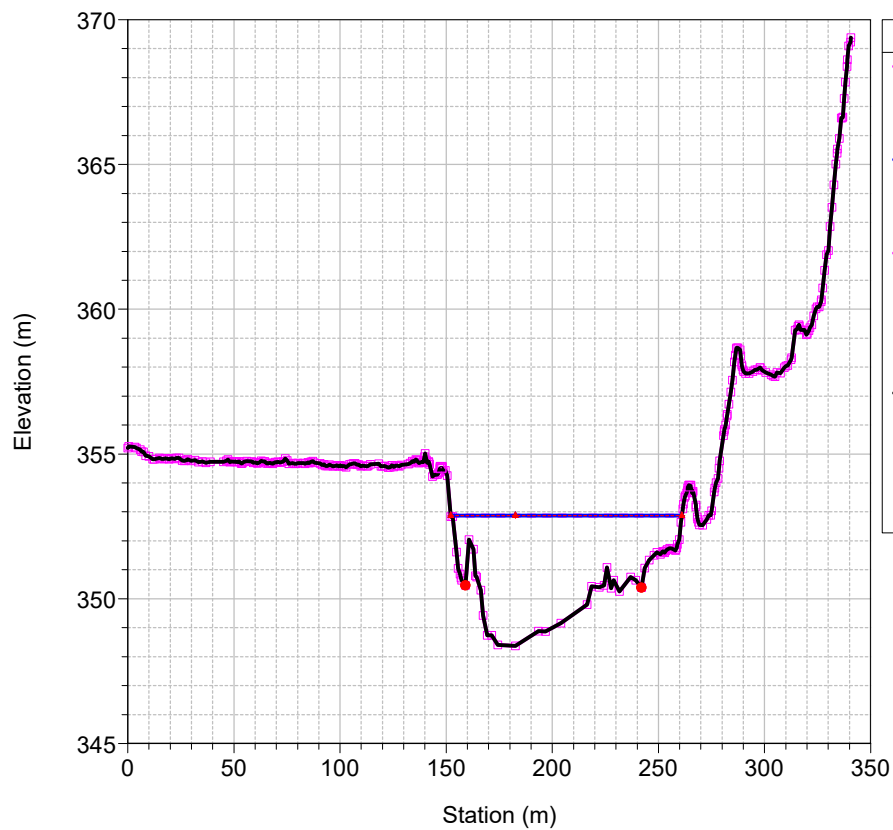
Torrente Sessera_1D Plan: 1) 02_PRG_R24 2) 01_SDF_R24
RS = 3121



Torrente Sessera_1D Plan: 1) 02_PRG_R24 2) 01_SDF_R24
RS = 3034

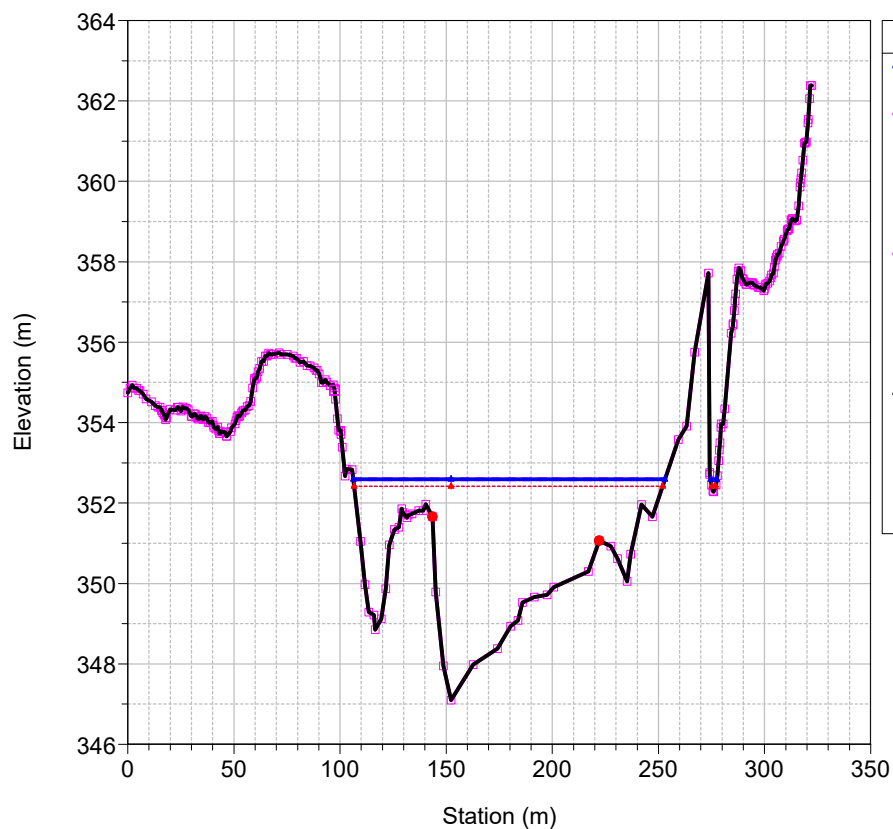


Torrente Sessera_1D Plan: 1) 02_PRG_R24 2) 01_SDF_R24
RS = 2970



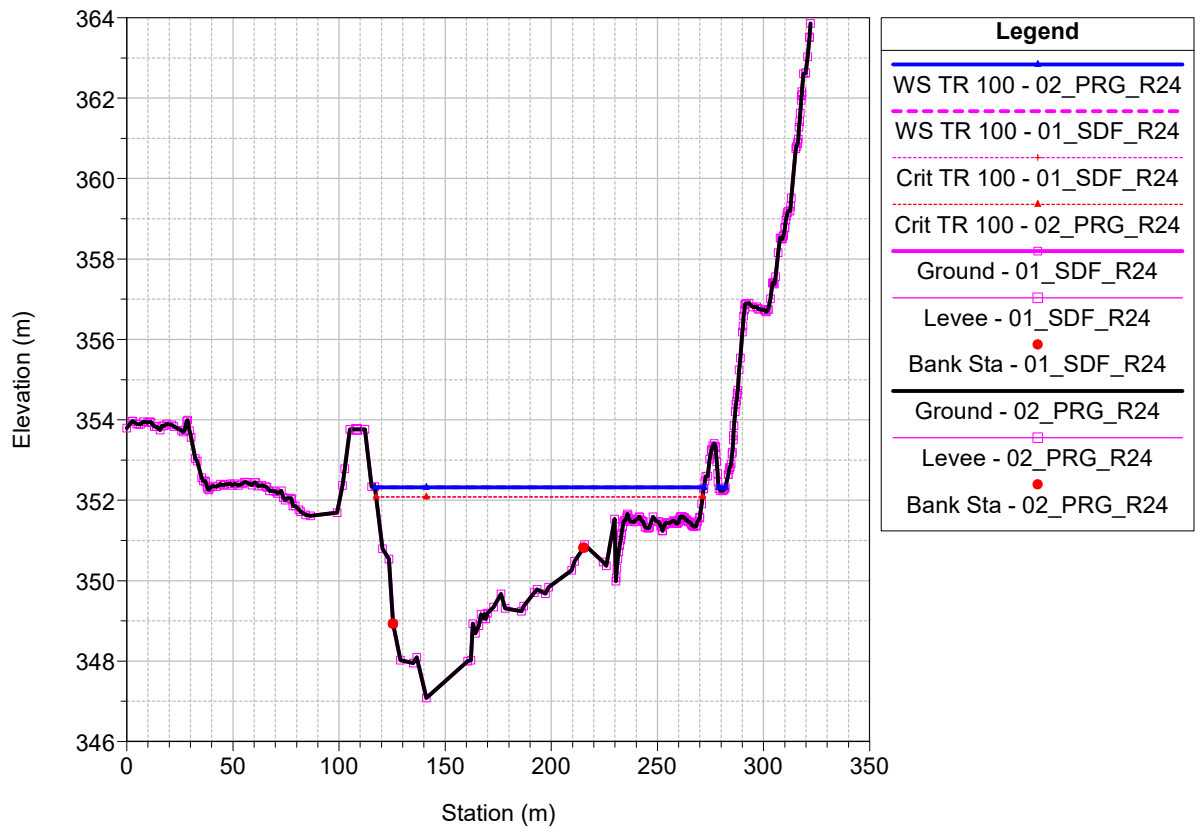
Legend	
WS TR 100 - 01_SDF_R24	
Crit TR 100 - 01_SDF_R24	
WS TR 100 - 02_PRG_R24	
Crit TR 100 - 02_PRG_R24	
Ground - 01_SDF_R24	
Levee - 01_SDF_R24	
Bank Sta - 01_SDF_R24	
Ground - 02_PRG_R24	
Levee - 02_PRG_R24	
Bank Sta - 02_PRG_R24	

Torrente Sessera_1D Plan: 1) 02_PRG_R24 2) 01_SDF_R24
RS = 2933

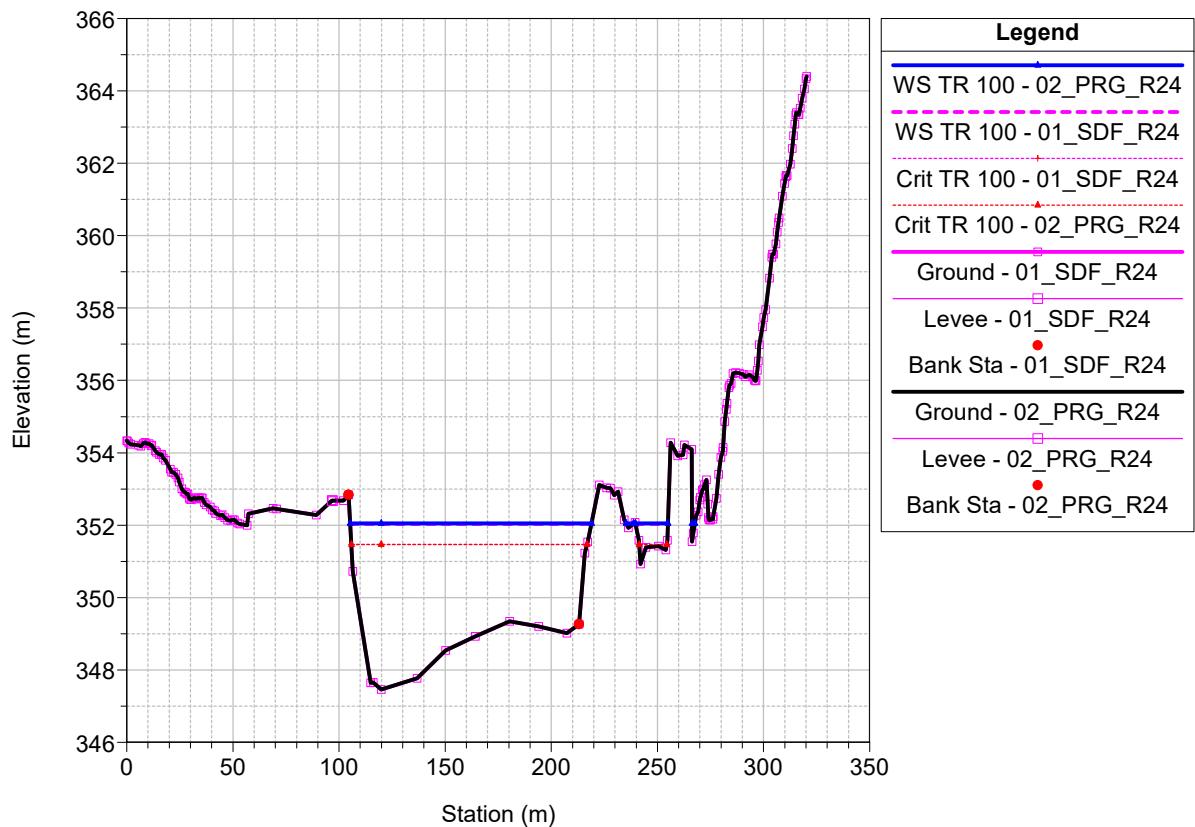


Legend	
WS TR 100 - 02_PRG_R24	
WS TR 100 - 01_SDF_R24	
Crit TR 100 - 01_SDF_R24	
Crit TR 100 - 02_PRG_R24	
Ground - 01_SDF_R24	
Levee - 01_SDF_R24	
Bank Sta - 01_SDF_R24	
Ground - 02_PRG_R24	
Levee - 02_PRG_R24	
Bank Sta - 02_PRG_R24	

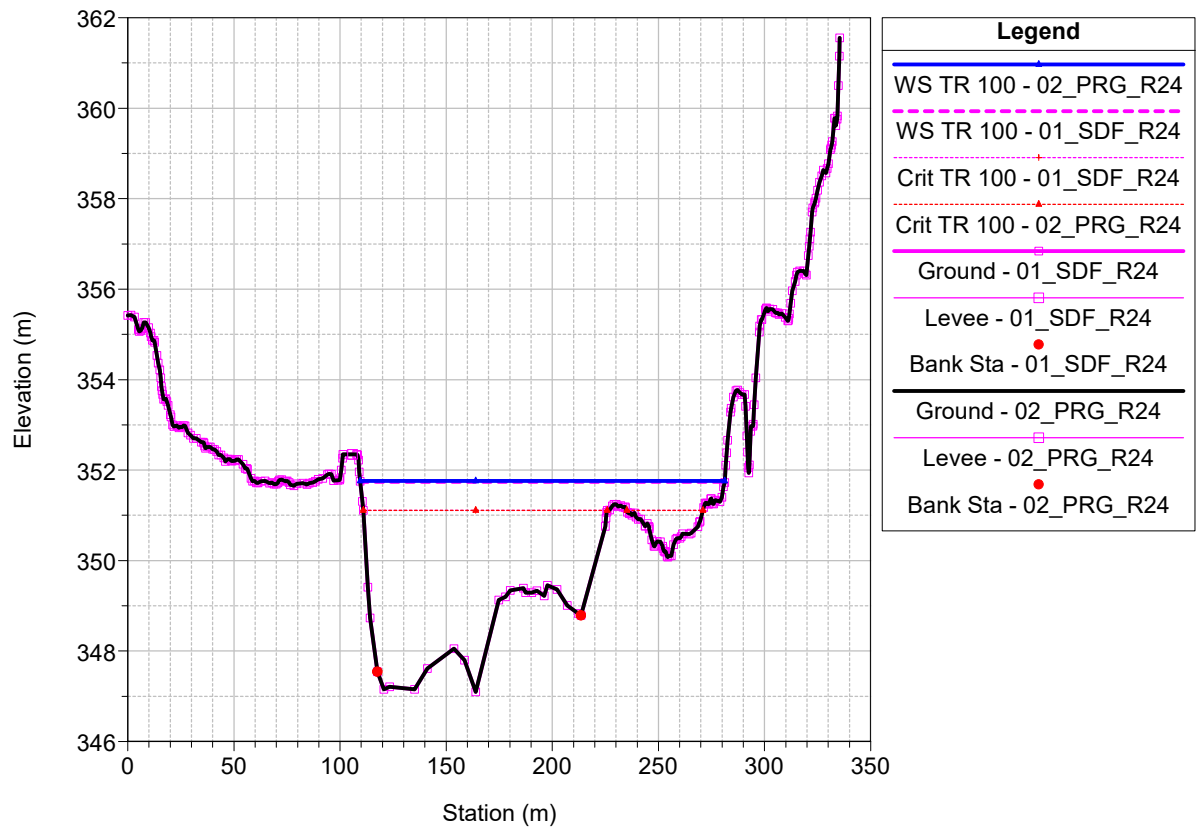
Torrente Sessera_1D Plan: 1) 02_PRG_R24 2) 01_SDF_R24
RS = 2904



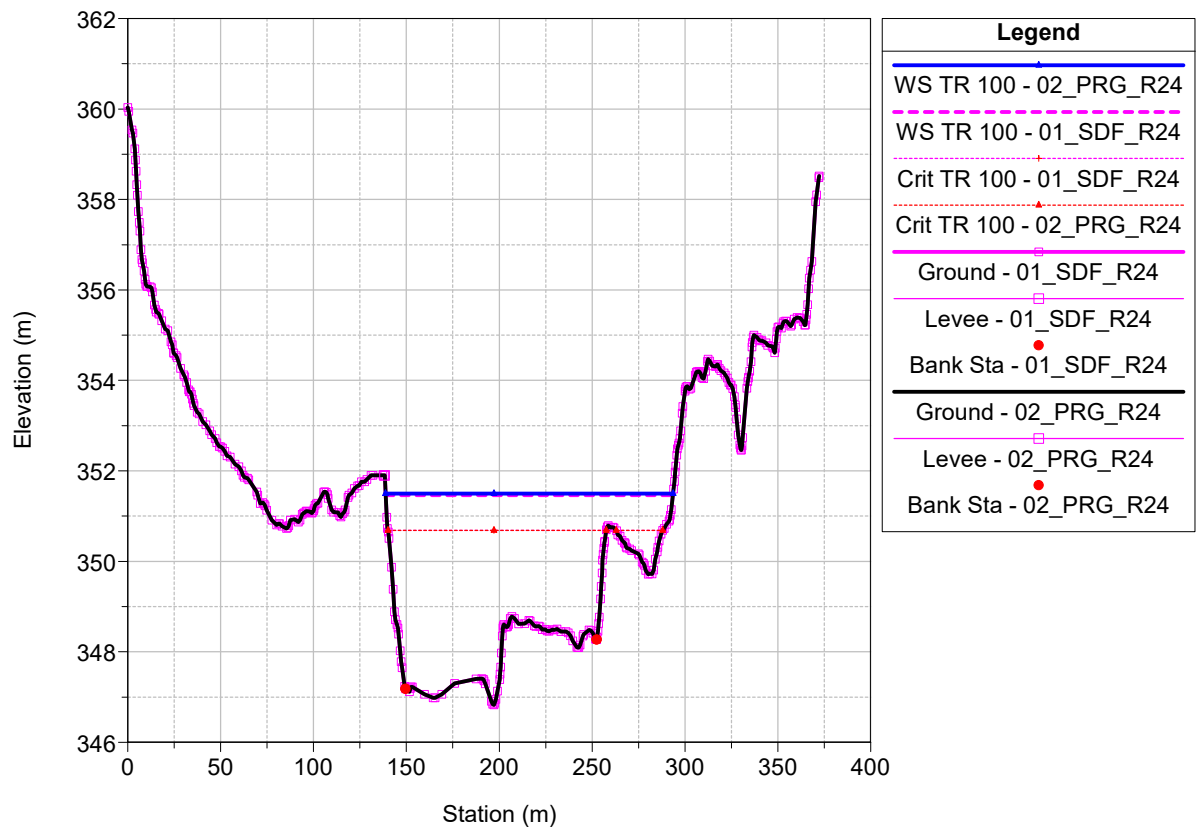
Torrente Sessera_1D Plan: 1) 02_PRG_R24 2) 01_SDF_R24
RS = 2868

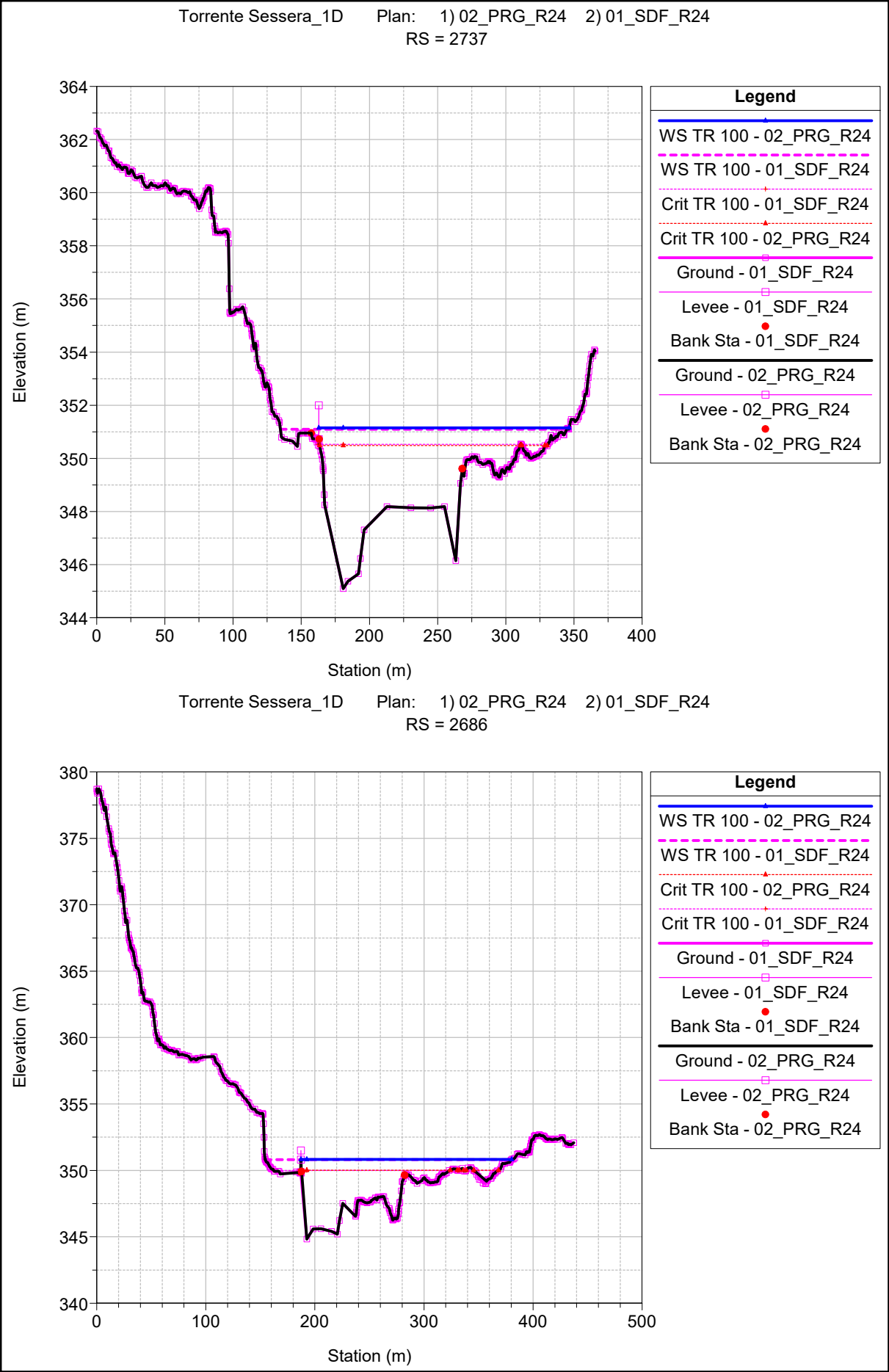


Torrente Sessera_1D Plan: 1) 02_PRG_R24 2) 01_SDF_R24
RS = 2828

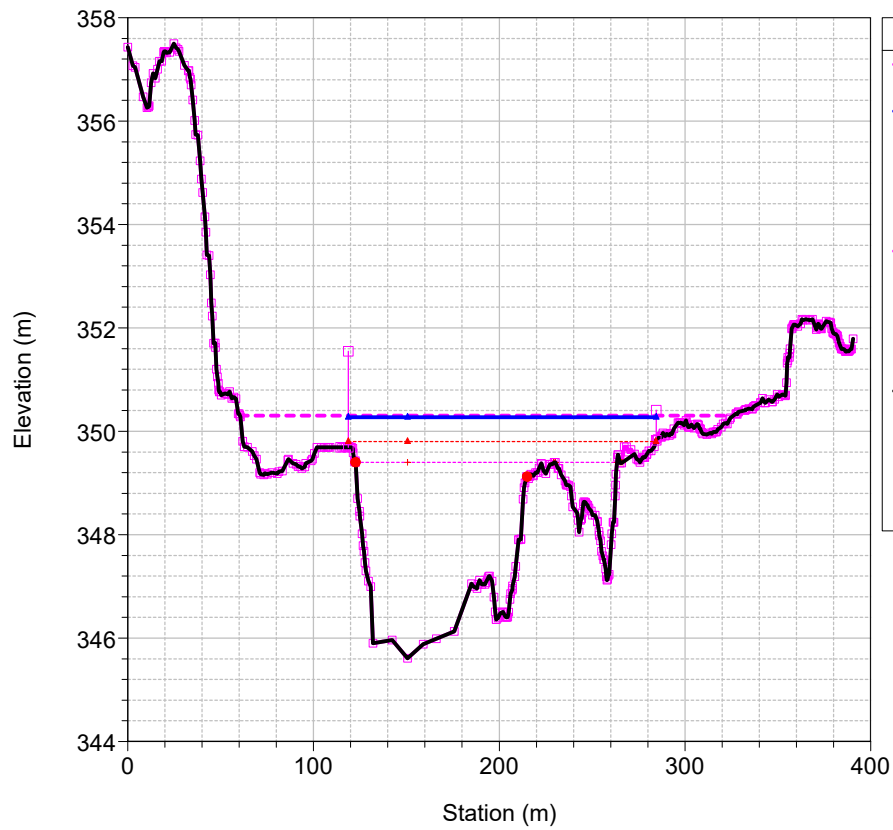


Torrente Sessera_1D Plan: 1) 02_PRG_R24 2) 01_SDF_R24
RS = 2785

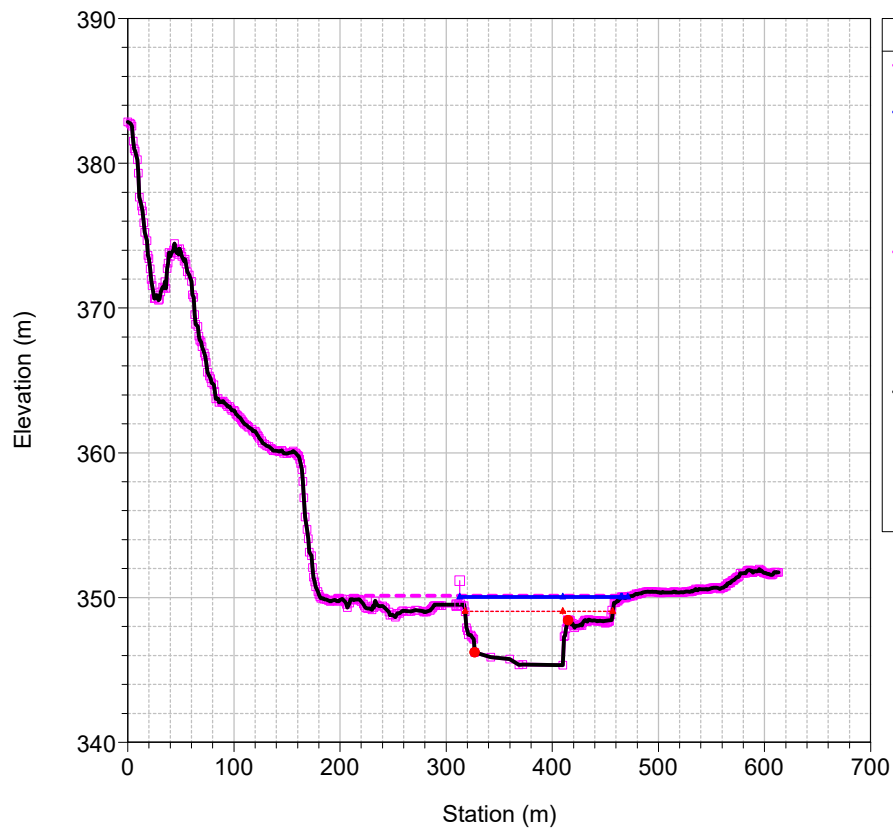




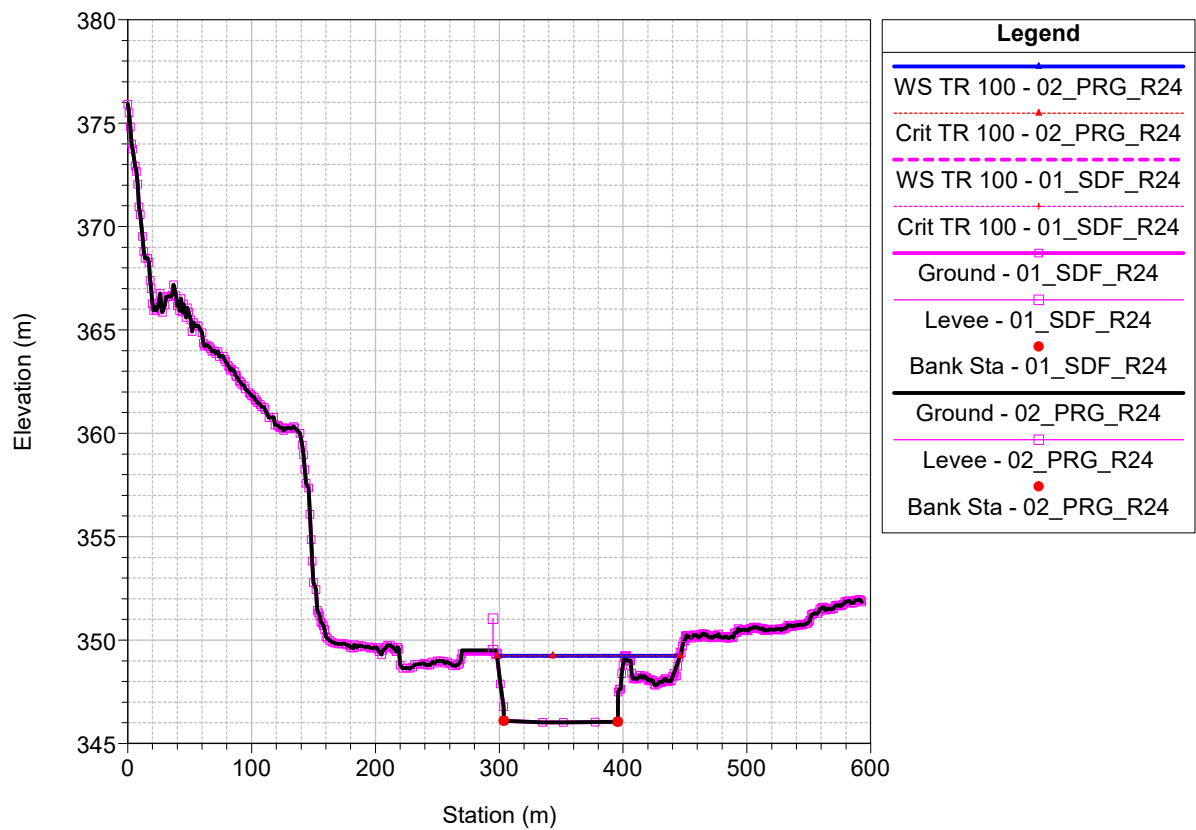
Torrente Sessera_1D Plan: 1) 02_PRG_R24 2) 01_SDF_R24
RS = 2628



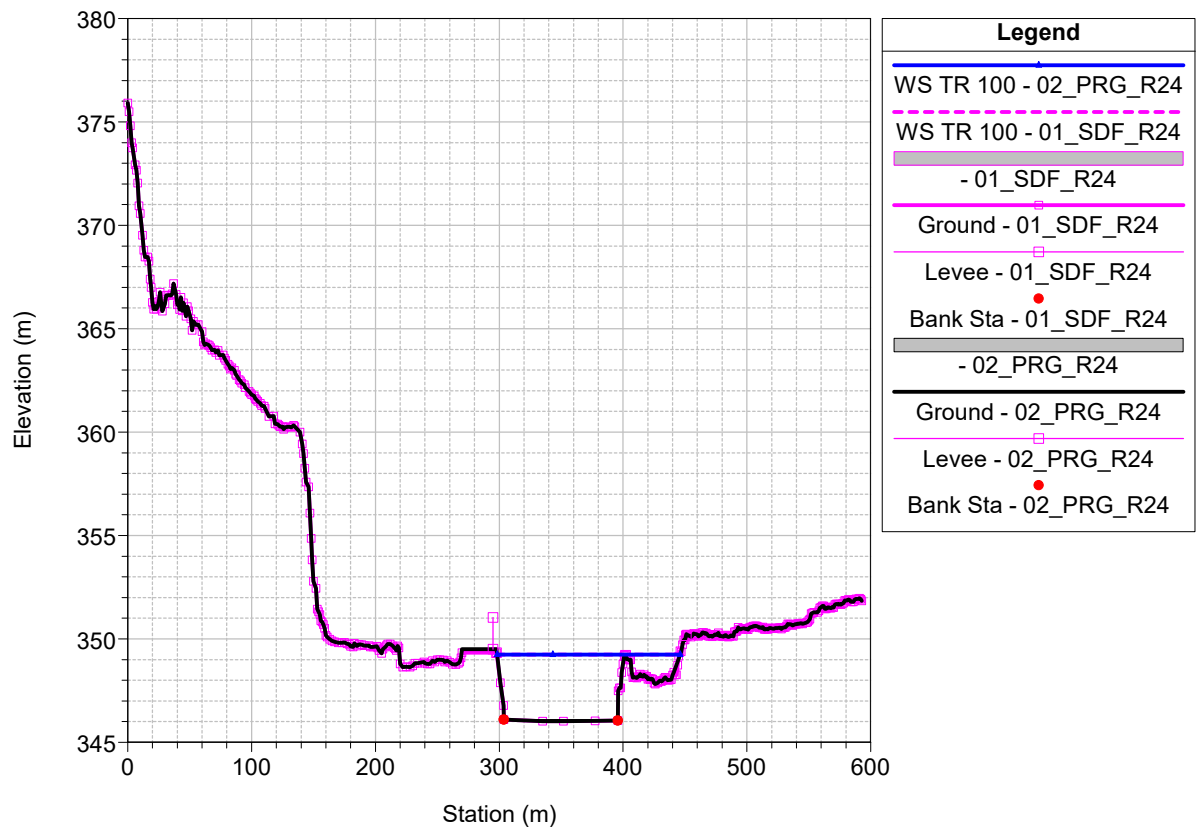
Torrente Sessera_1D Plan: 1) 02_PRG_R24 2) 01_SDF_R24
RS = 2575



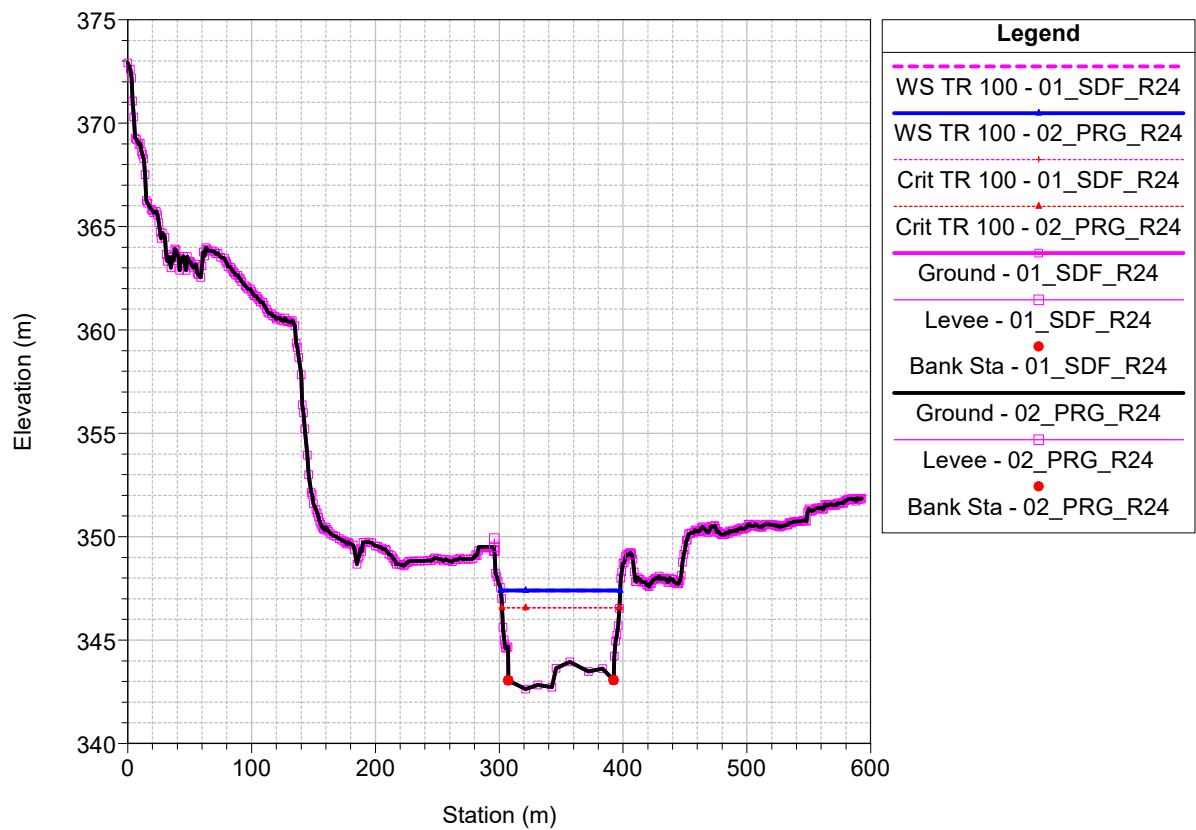
Torrente Sessera_1D Plan: 1) 02_PRG_R24 2) 01_SDF_R24
RS = 2555



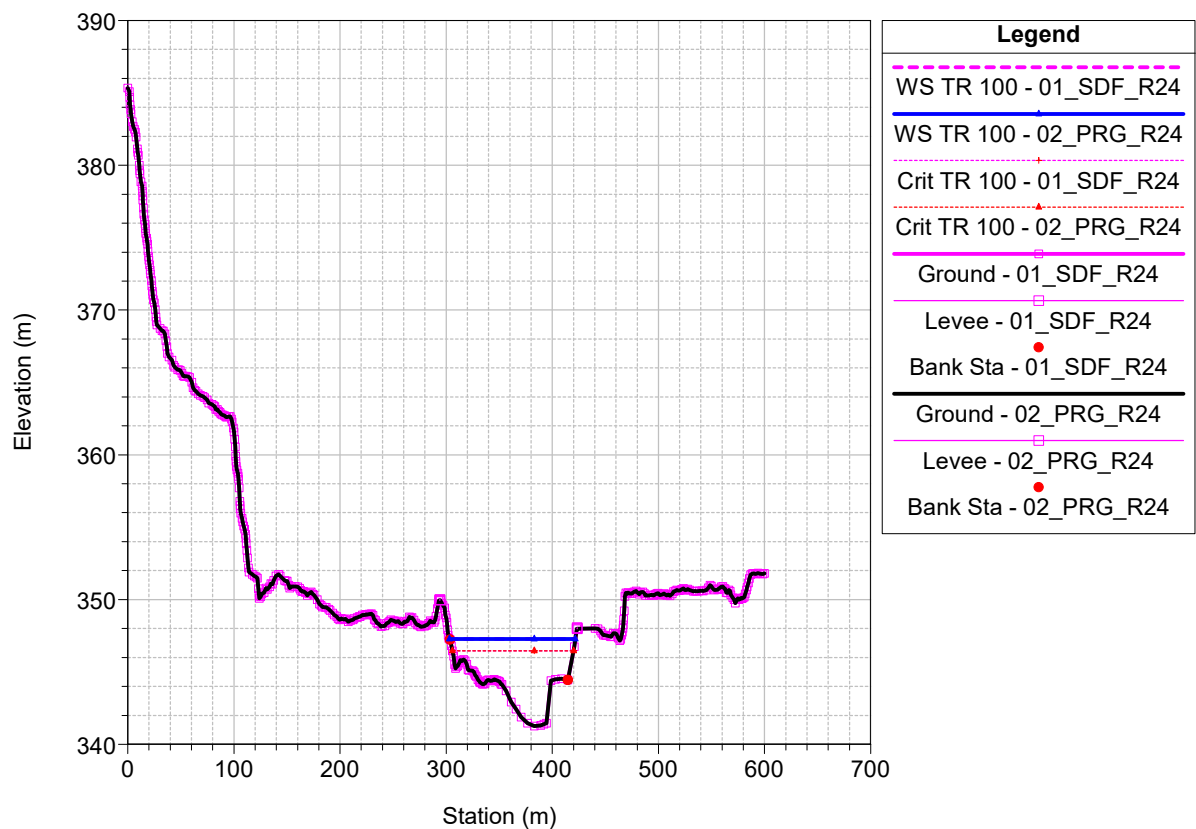
Torrente Sessera_1D Plan: 1) 02_PRG_R24 2) 01_SDF_R24
RS = 2550 IS TRAVERSA GARDELLA Centrale



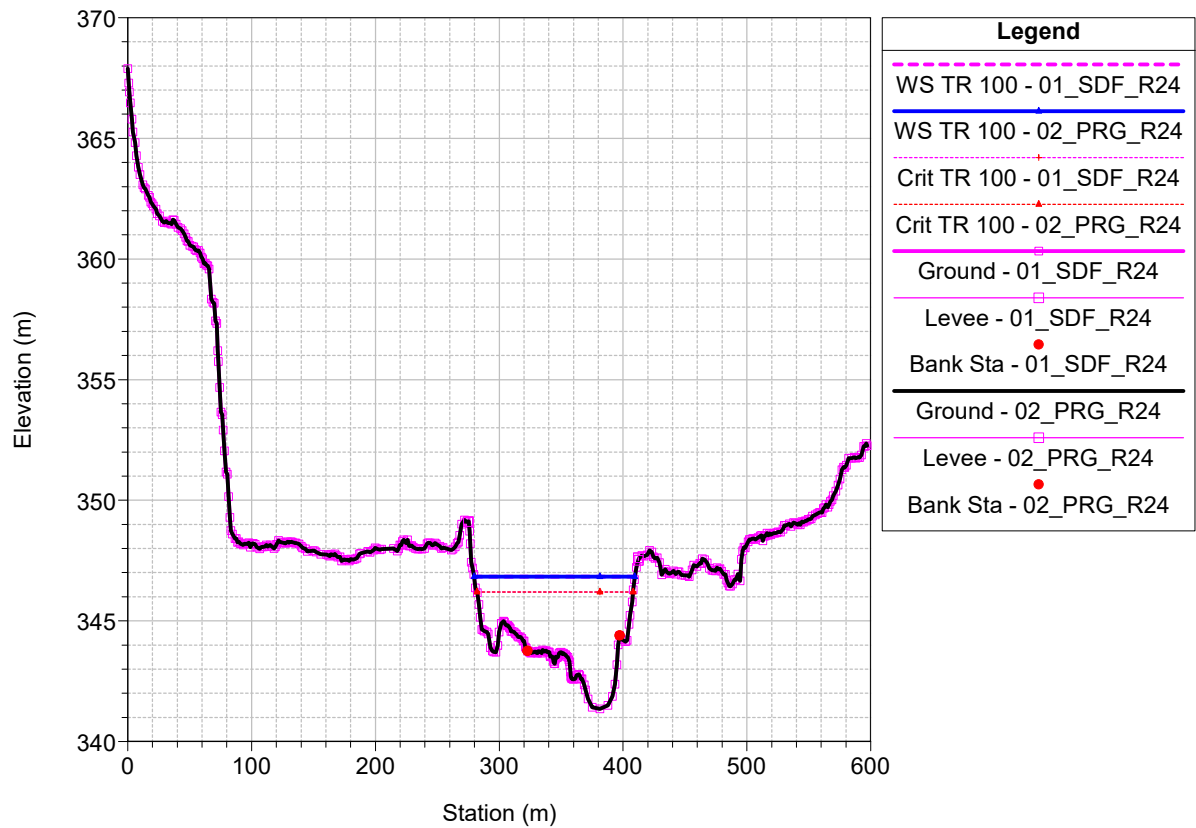
Torrente Sessera_1D Plan: 1) 02_PRG_R24 2) 01_SDF_R24
RS = 2547



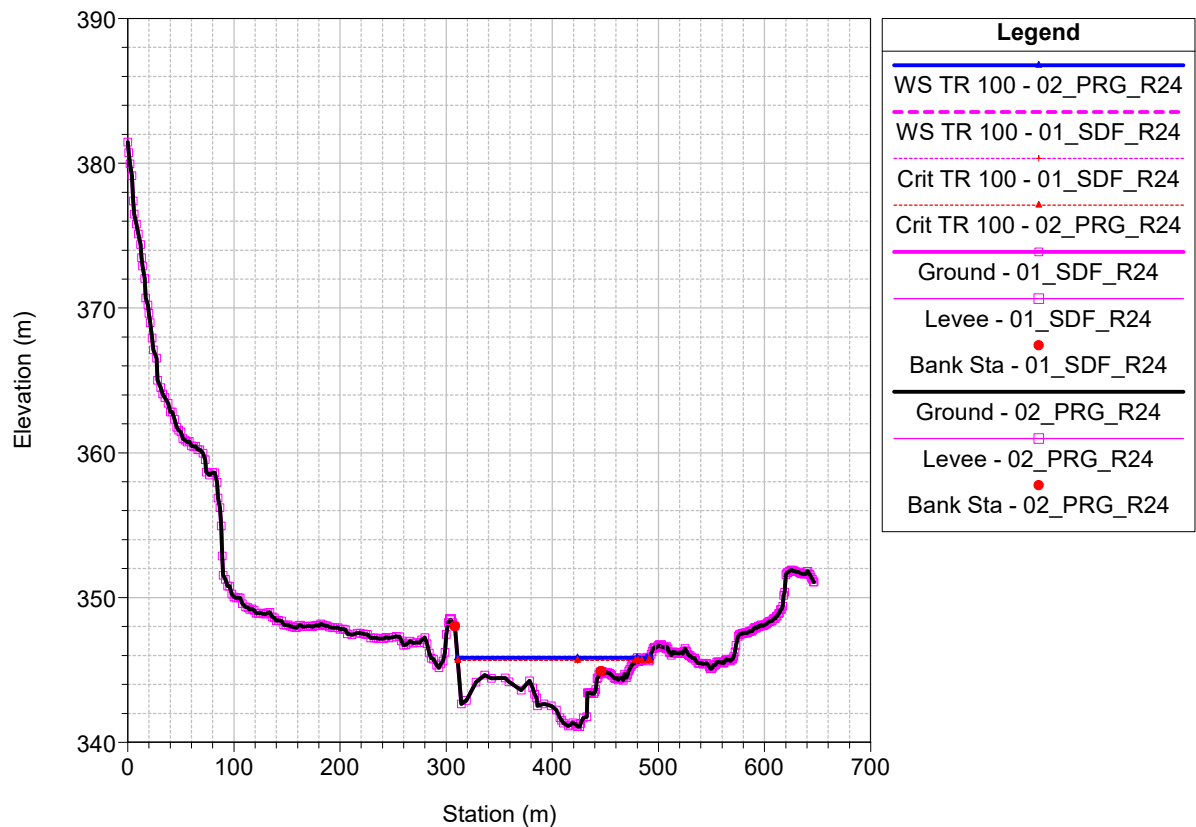
Torrente Sessera_1D Plan: 1) 02_PRG_R24 2) 01_SDF_R24
RS = 2515



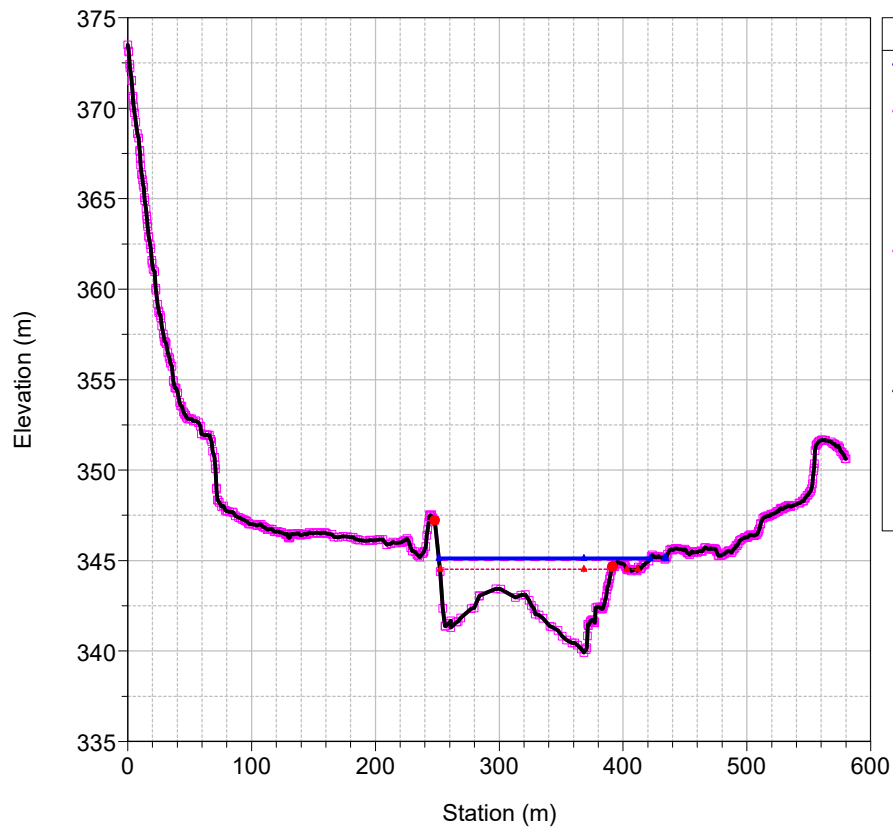
Torrente Sessera_1D Plan: 1) 02_PRG_R24 2) 01_SDF_R24
RS = 2470



Torrente Sessera_1D Plan: 1) 02_PRG_R24 2) 01_SDF_R24
RS = 2377

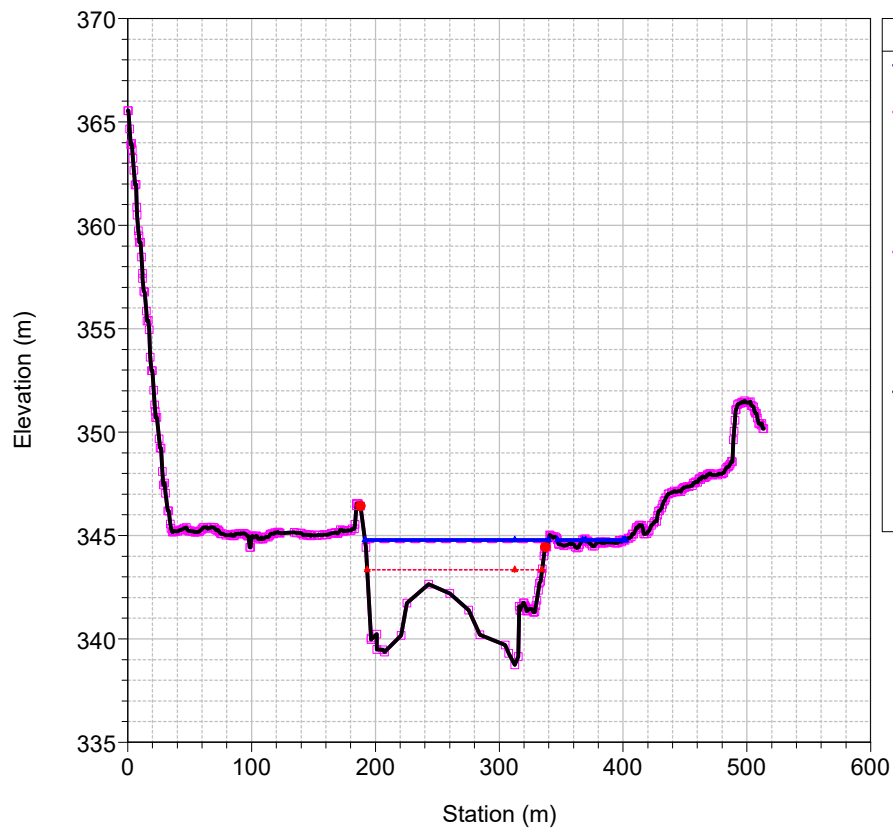


Torrente Sessera_1D Plan: 1) 02_PRG_R24 2) 01_SDF_R24
RS = 2298



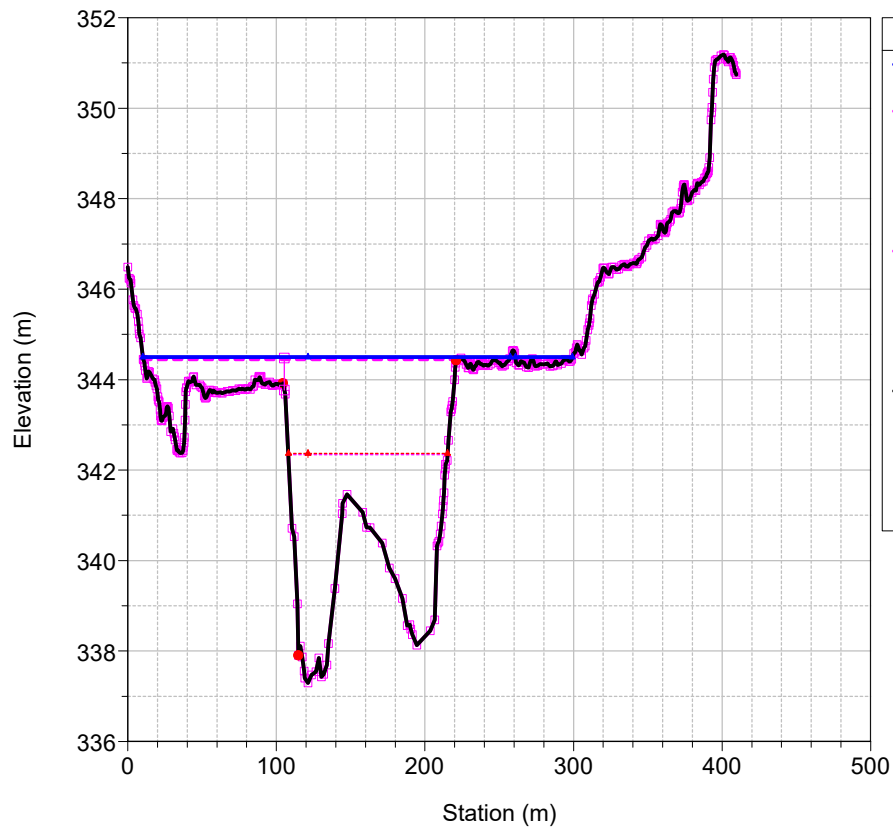
Legend	
WS TR 100 - 02_PRG_R24	
WS TR 100 - 01_SDF_R24	
Crit TR 100 - 01_SDF_R24	
Crit TR 100 - 02_PRG_R24	
Ground - 01_SDF_R24	
Levee - 01_SDF_R24	
Bank Sta - 01_SDF_R24	
Ground - 02_PRG_R24	
Levee - 02_PRG_R24	
Bank Sta - 02_PRG_R24	

Torrente Sessera_1D Plan: 1) 02_PRG_R24 2) 01_SDF_R24
RS = 2204



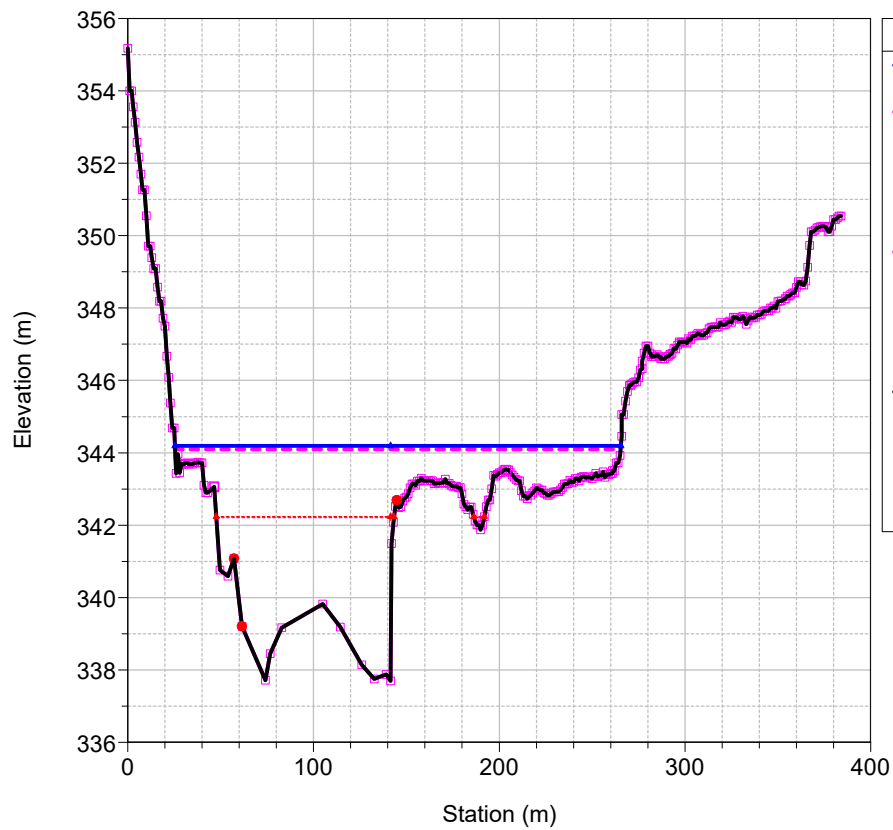
Legend	
WS TR 100 - 02_PRG_R24	
WS TR 100 - 01_SDF_R24	
Crit TR 100 - 01_SDF_R24	
Crit TR 100 - 02_PRG_R24	
Ground - 01_SDF_R24	
Levee - 01_SDF_R24	
Bank Sta - 01_SDF_R24	
Ground - 02_PRG_R24	
Levee - 02_PRG_R24	
Bank Sta - 02_PRG_R24	

Torrente Sessera_1D Plan: 1) 02_PRG_R24 2) 01_SDF_R24
RS = 2114



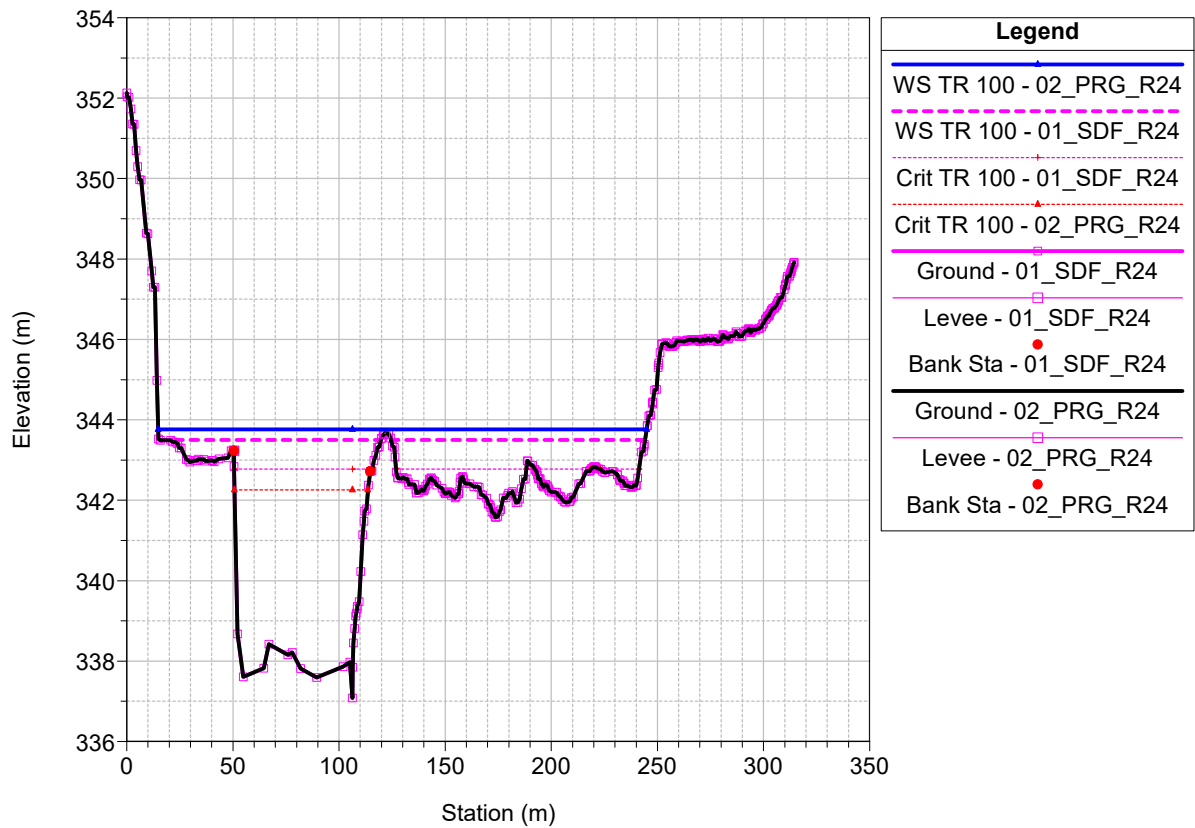
Legend	
WS TR 100 - 02_PRG_R24	
WS TR 100 - 01_SDF_R24	
Crit TR 100 - 02_PRG_R24	
Crit TR 100 - 01_SDF_R24	
Ground - 01_SDF_R24	
Levee - 01_SDF_R24	
Bank Sta - 01_SDF_R24	
<hr/>	
Ground - 02_PRG_R24	
Levee - 02_PRG_R24	
Bank Sta - 02_PRG_R24	

Torrente Sessera_1D Plan: 1) 02_PRG_R24 2) 01_SDF_R24
RS = 2025

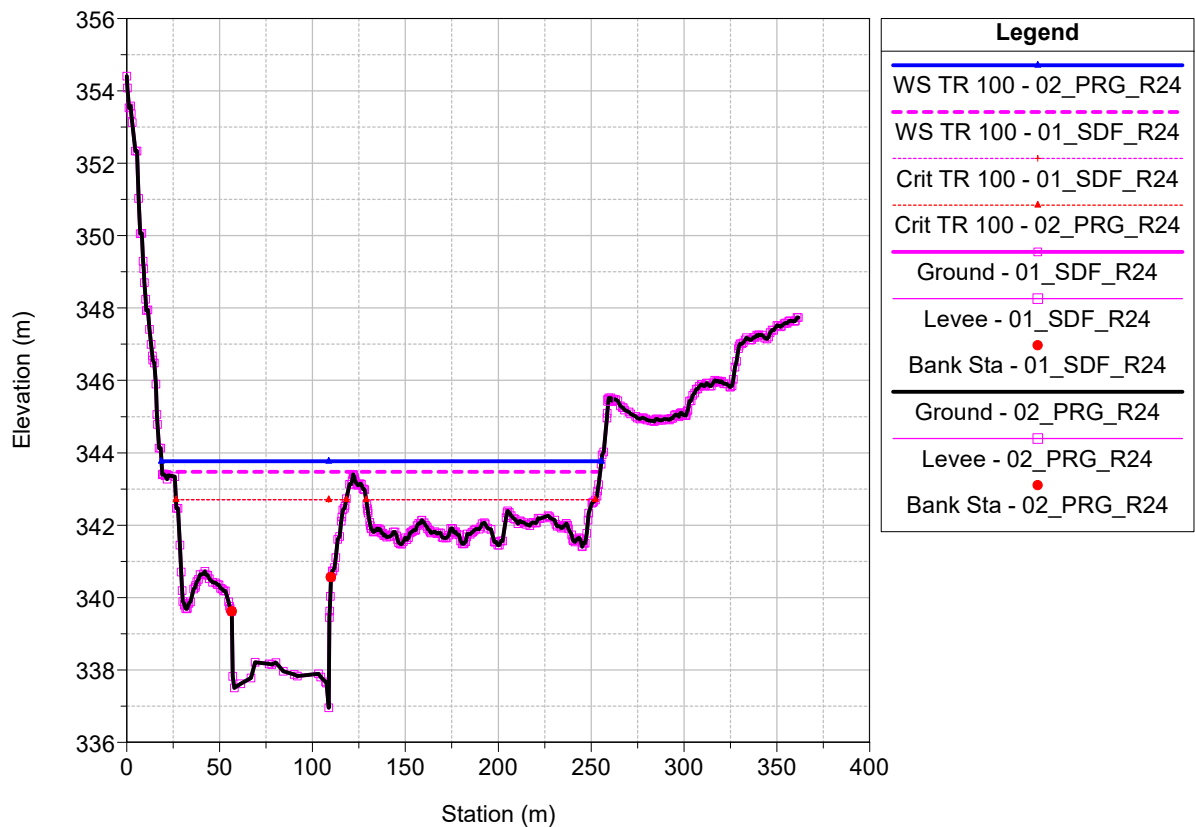


Legend	
WS TR 100 - 02_PRG_R24	
WS TR 100 - 01_SDF_R24	
Crit TR 100 - 02_PRG_R24	
Crit TR 100 - 01_SDF_R24	
Ground - 01_SDF_R24	
Levee - 01_SDF_R24	
Bank Sta - 01_SDF_R24	
<hr/>	
Ground - 02_PRG_R24	
Levee - 02_PRG_R24	
Bank Sta - 02_PRG_R24	

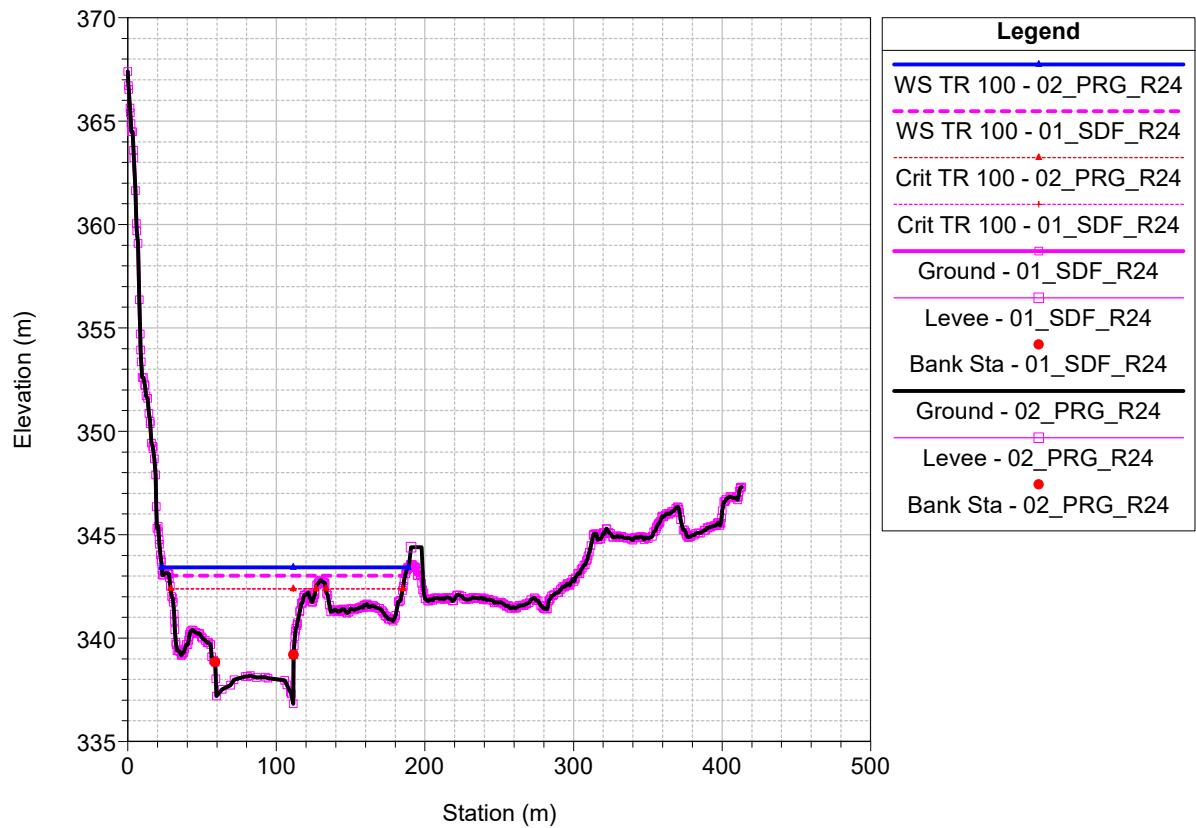
Torrente Sessera_1D Plan: 1) 02_PRG_R24 2) 01_SDF_R24
RS = 1980



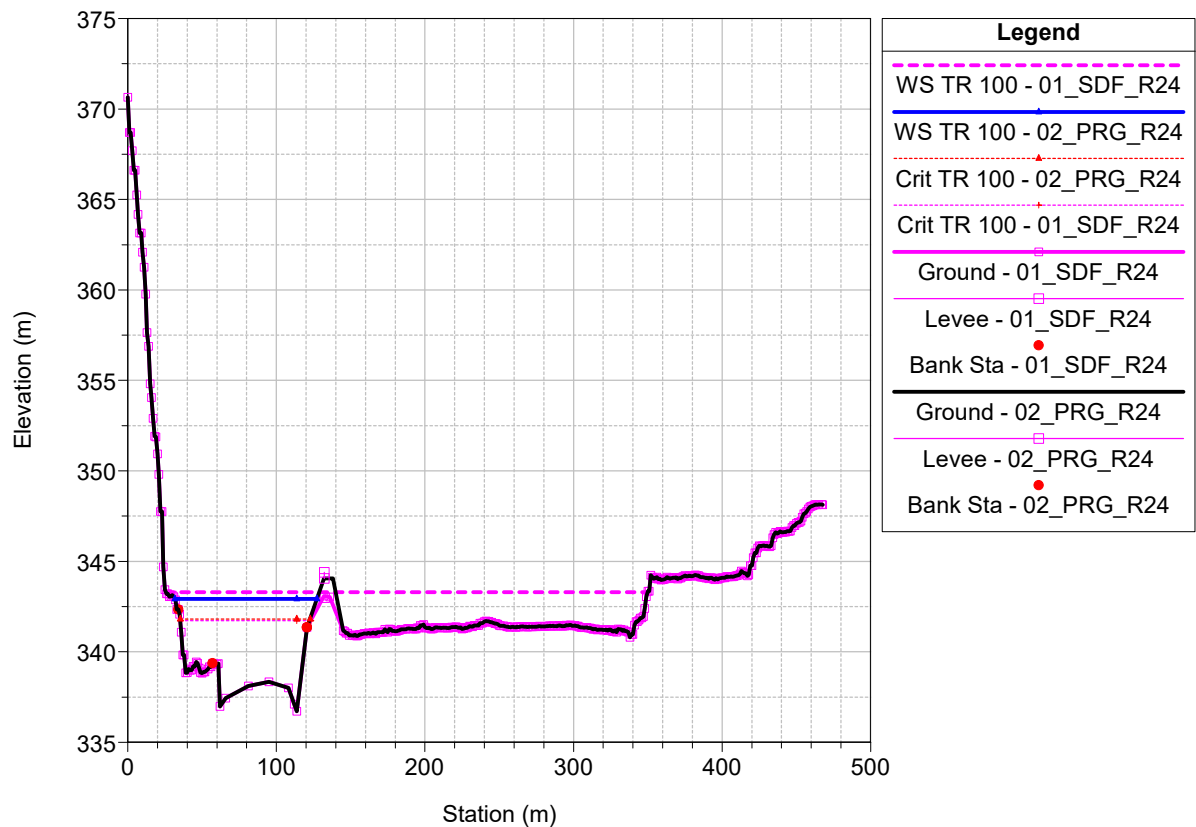
Torrente Sessera_1D Plan: 1) 02_PRG_R24 2) 01_SDF_R24
RS = 1944



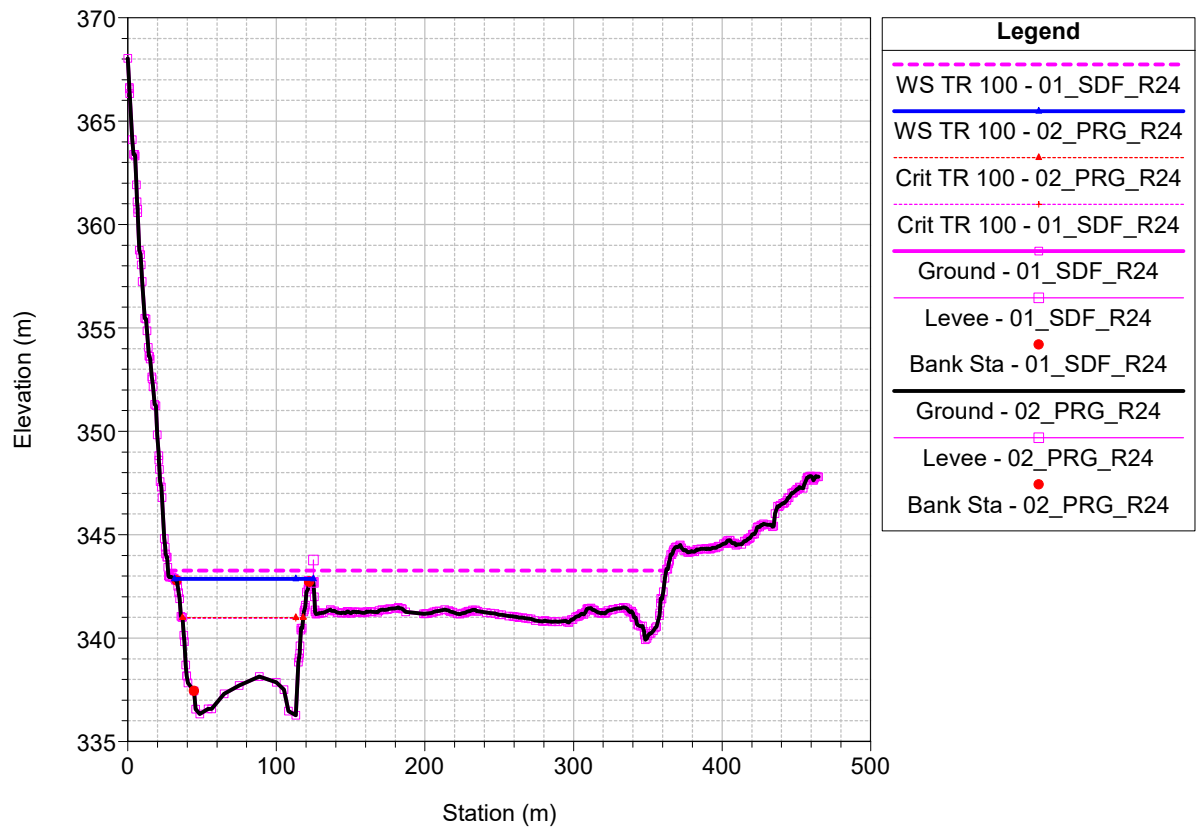
Torrente Sessera_1D Plan: 1) 02_PRG_R24 2) 01_SDF_R24
RS = 1909



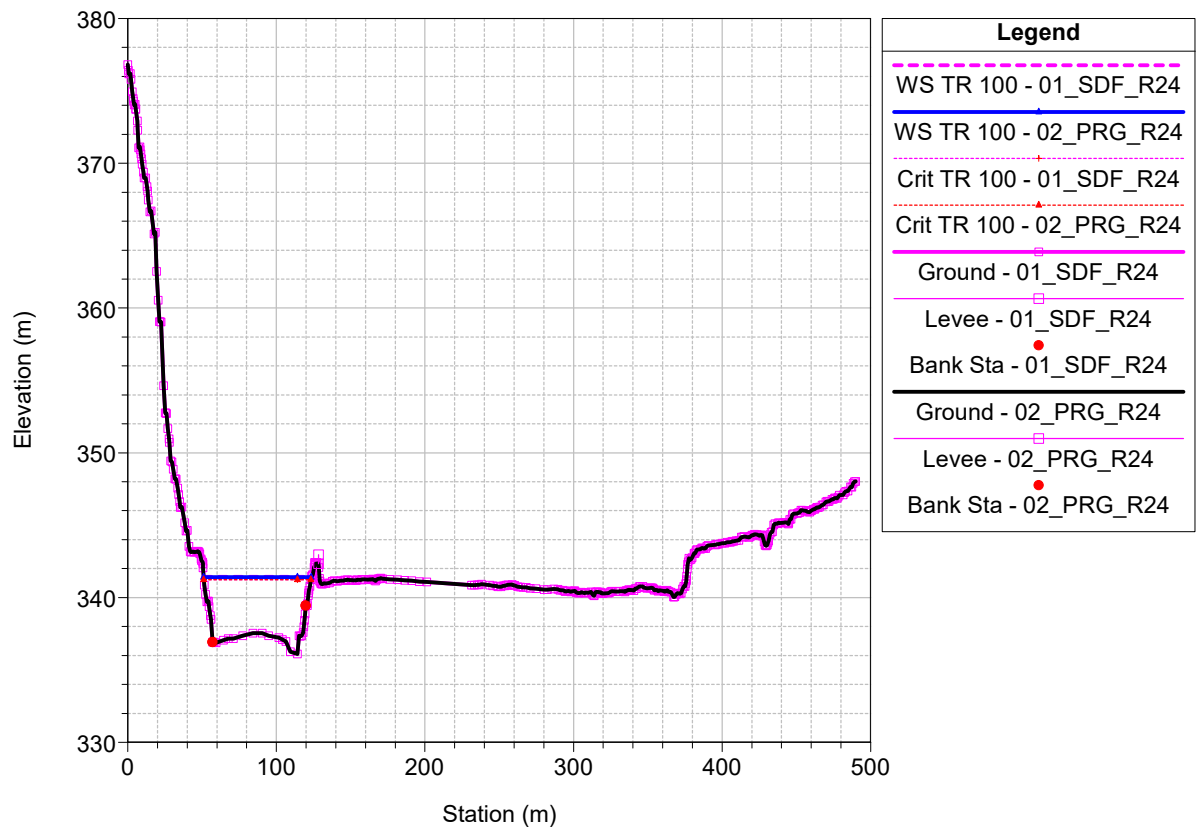
Torrente Sessera_1D Plan: 1) 02_PRG_R24 2) 01_SDF_R24
RS = 1875



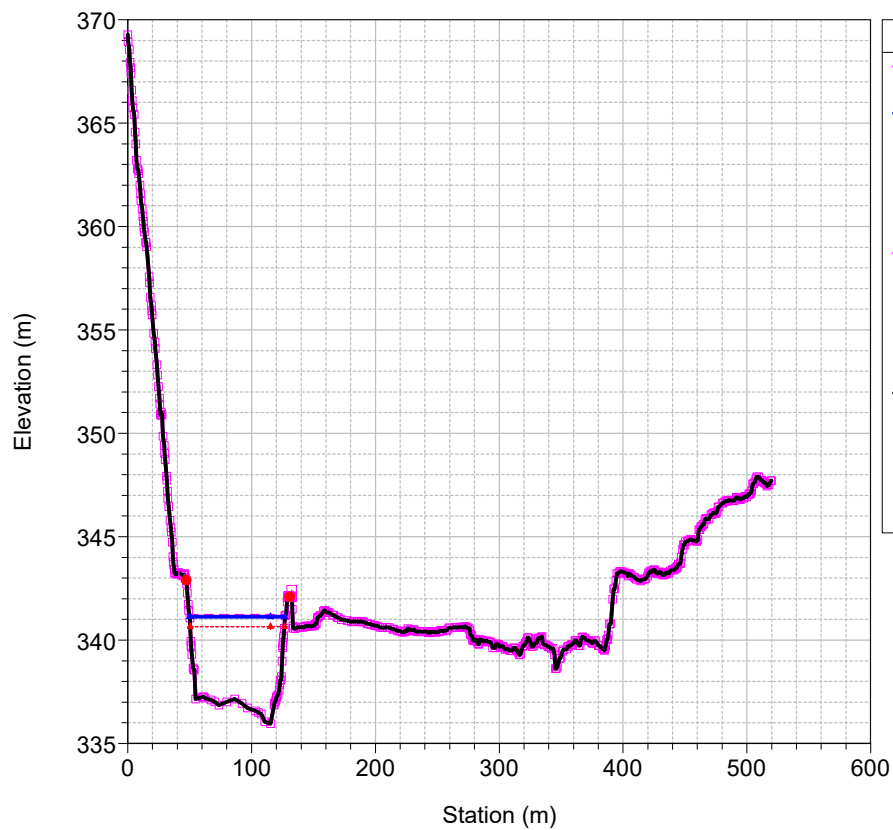
Torrente Sessera_1D Plan: 1) 02_PRG_R24 2) 01_SDF_R24
RS = 1832



Torrente Sessera_1D Plan: 1) 02_PRG_R24 2) 01_SDF_R24
RS = 1787

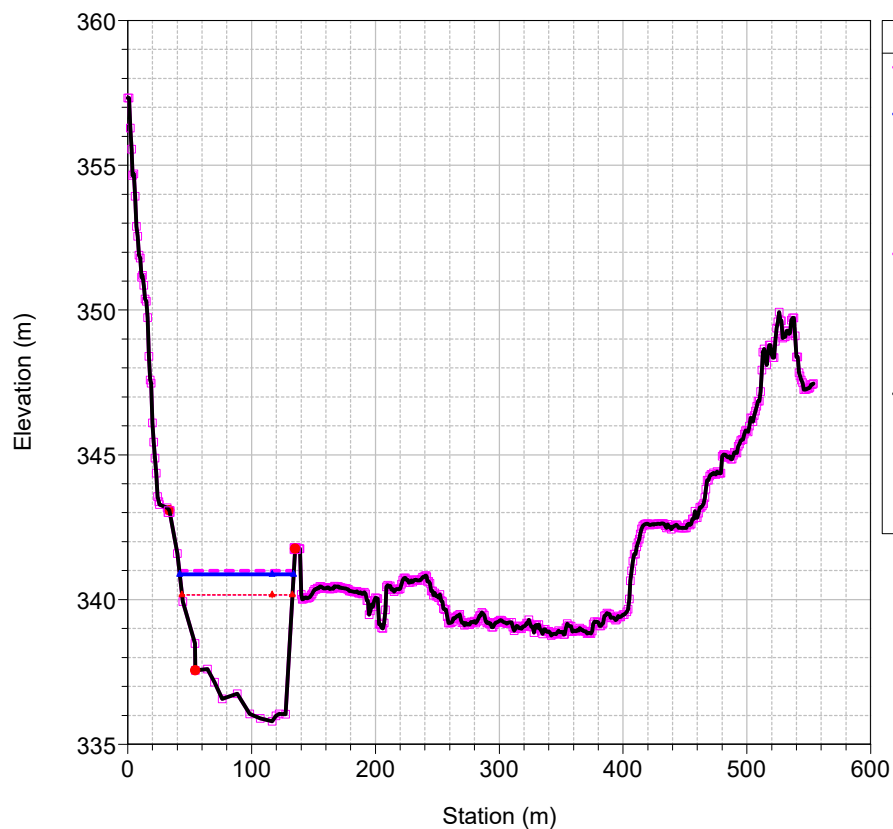


Torrente Sessera_1D Plan: 1) 02_PRG_R24 2) 01_SDF_R24
RS = 1743



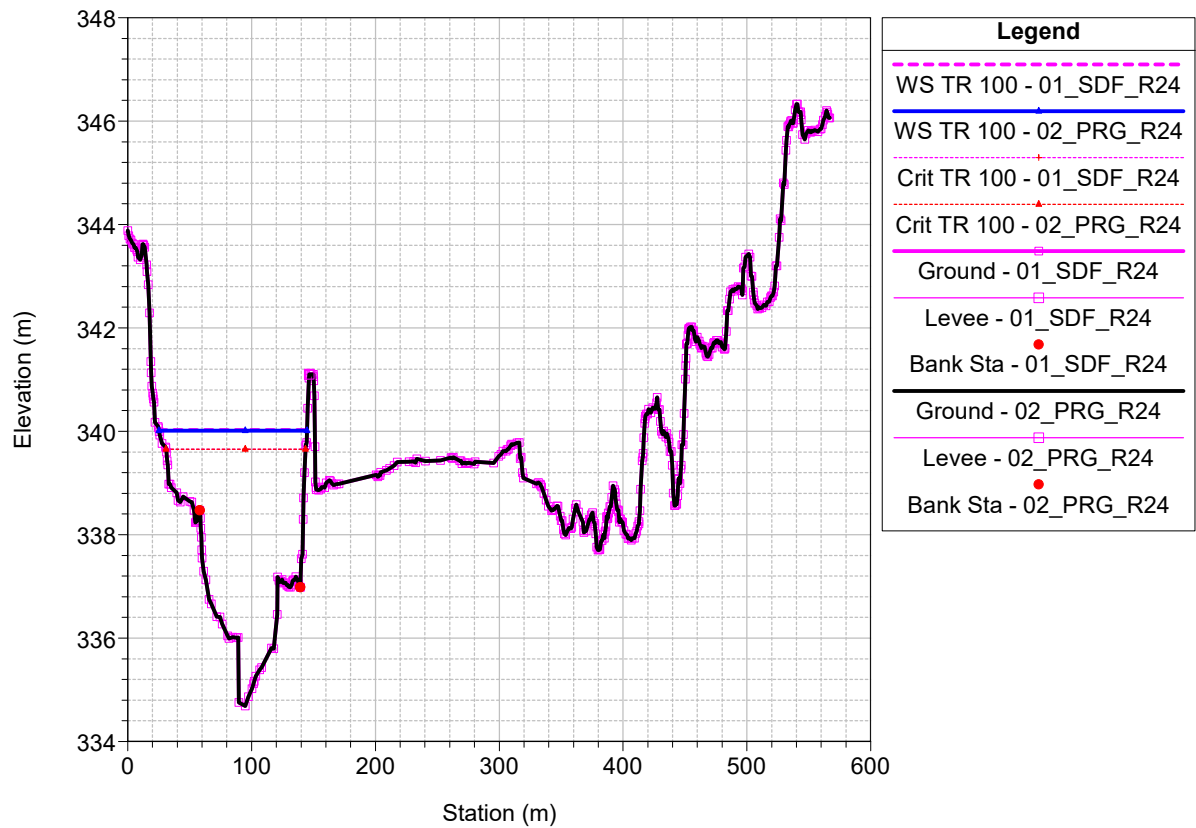
Legend	
WS TR 100 - 01_SDF_R24	
WS TR 100 - 02_PRG_R24	
Crit TR 100 - 02_PRG_R24	
Crit TR 100 - 01_SDF_R24	
Ground - 01_SDF_R24	
Levee - 01_SDF_R24	
Bank Sta - 01_SDF_R24	
Ground - 02_PRG_R24	
Levee - 02_PRG_R24	
Bank Sta - 02_PRG_R24	

Torrente Sessera_1D Plan: 1) 02_PRG_R24 2) 01_SDF_R24
RS = 1698

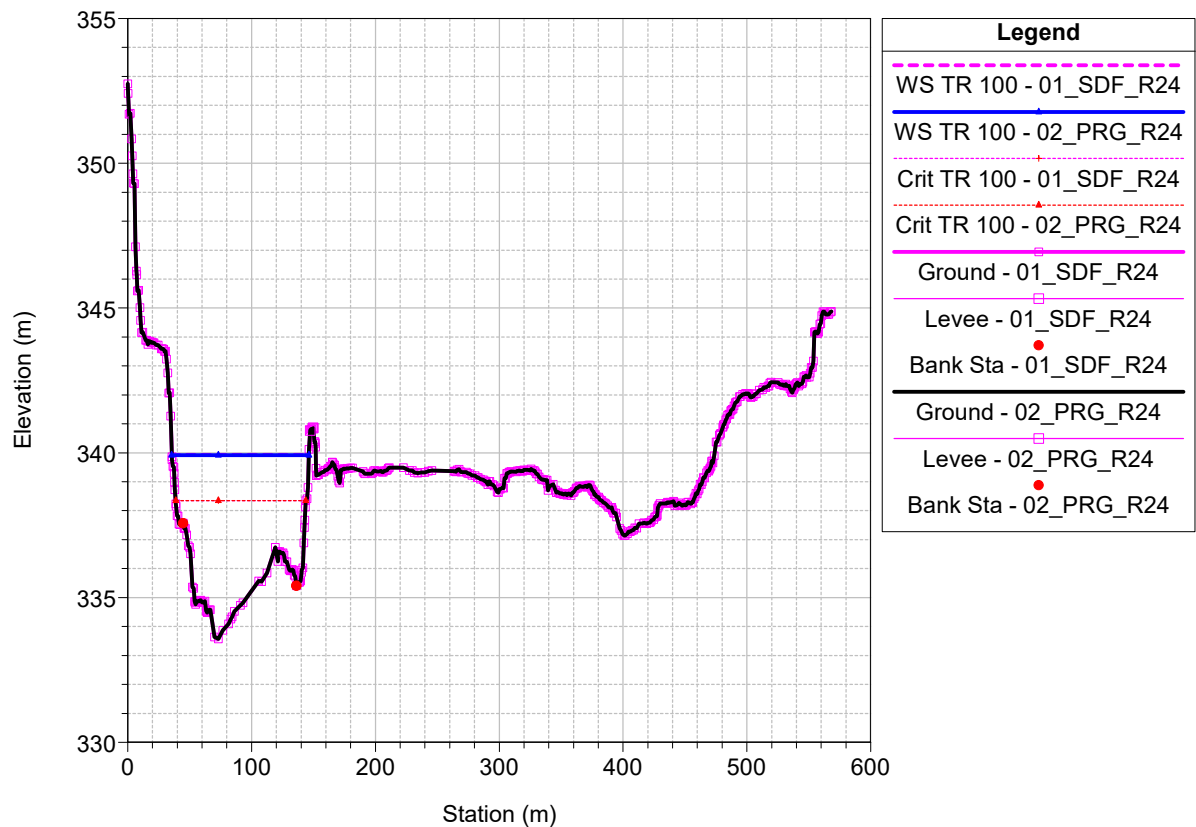


Legend	
WS TR 100 - 01_SDF_R24	
WS TR 100 - 02_PRG_R24	
Crit TR 100 - 02_PRG_R24	
Crit TR 100 - 01_SDF_R24	
Ground - 01_SDF_R24	
Levee - 01_SDF_R24	
Bank Sta - 01_SDF_R24	
Ground - 02_PRG_R24	
Levee - 02_PRG_R24	
Bank Sta - 02_PRG_R24	

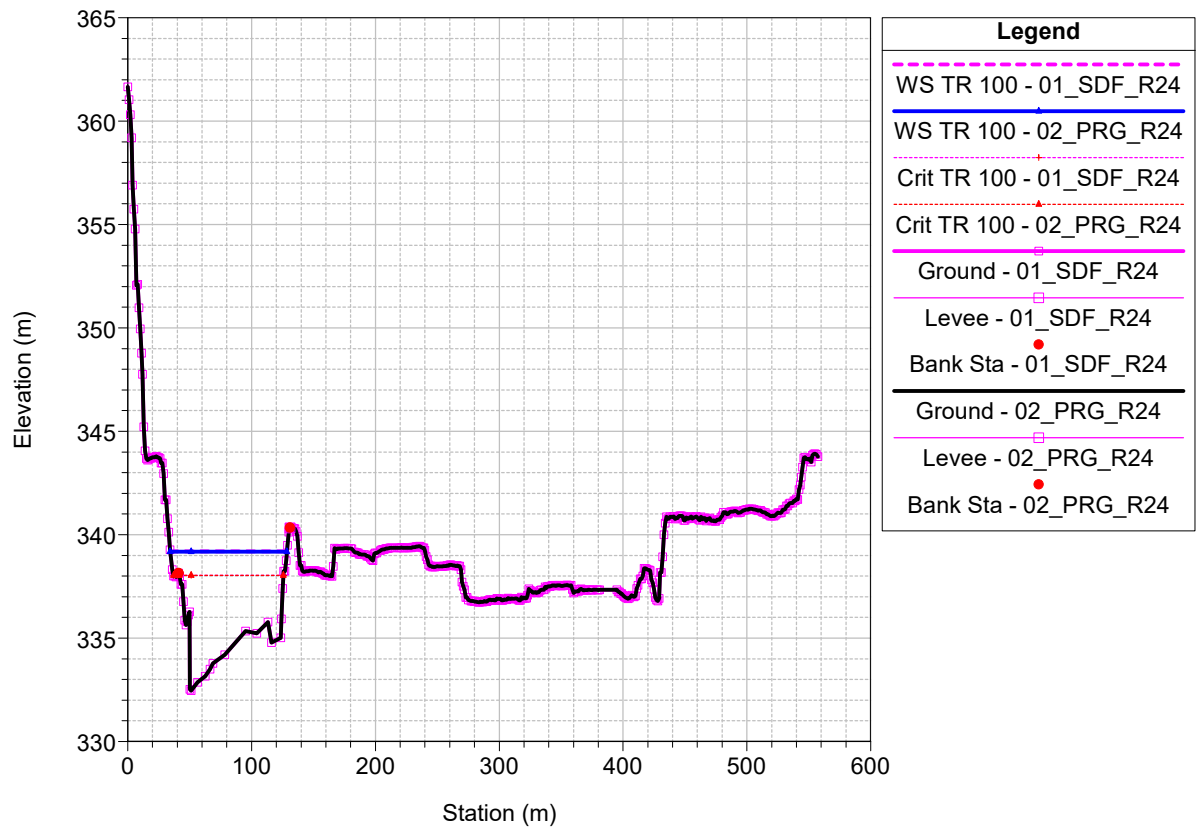
Torrente Sessera_1D Plan: 1) 02_PRG_R24 2) 01_SDF_R24
RS = 1614



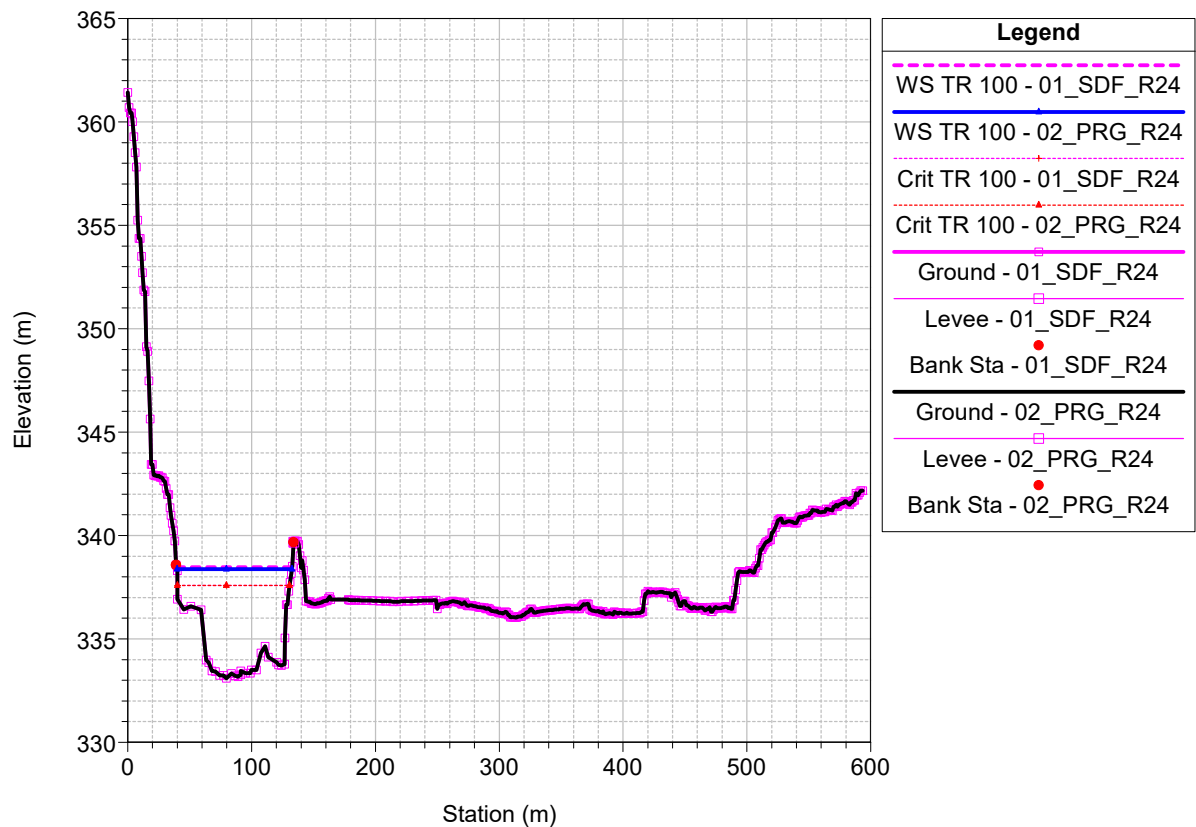
Torrente Sessera_1D Plan: 1) 02_PRG_R24 2) 01_SDF_R24
RS = 1538



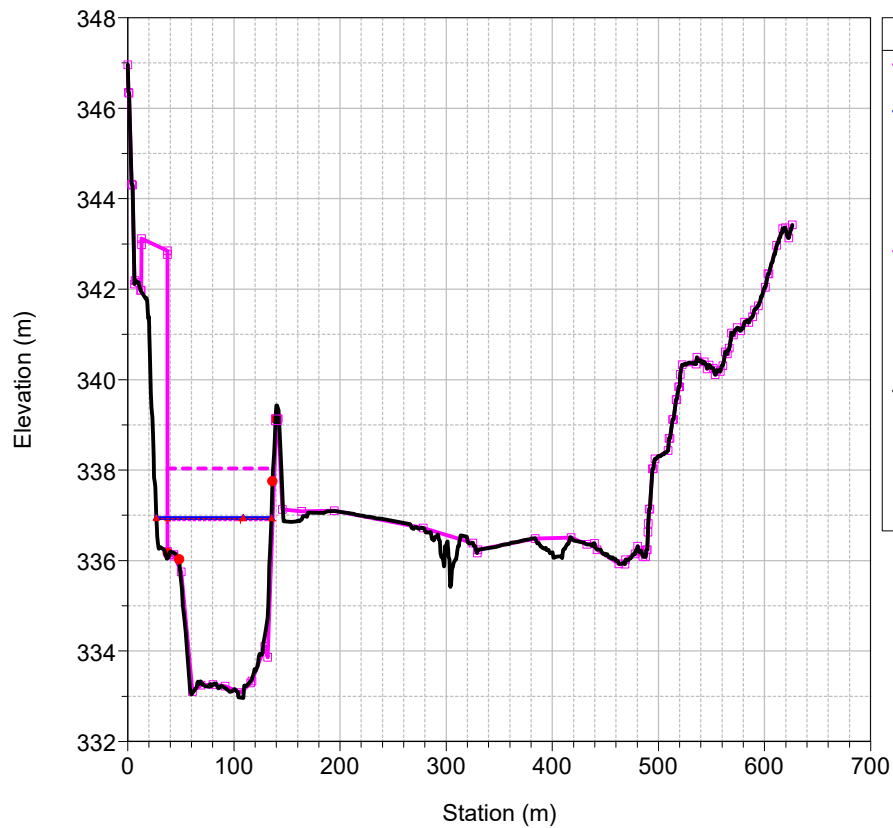
Torrente Sessera_1D Plan: 1) 02_PRG_R24 2) 01_SDF_R24
RS = 1452



Torrente Sessera_1D Plan: 1) 02_PRG_R24 2) 01_SDF_R24
RS = 1366

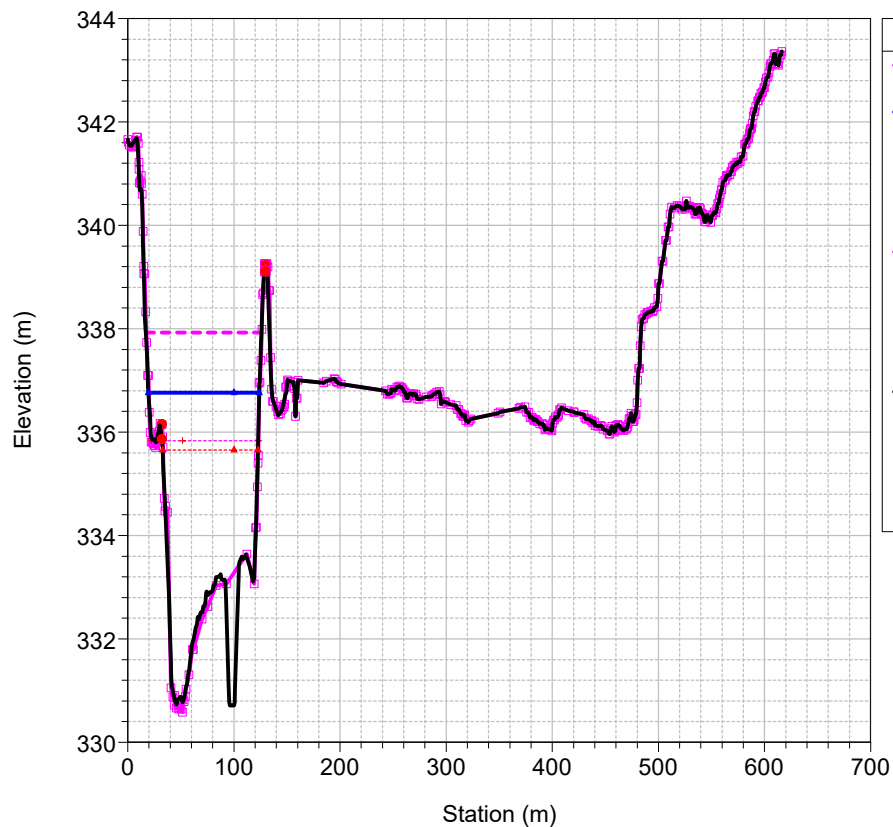


Torrente Sessera_1D Plan: 1) 02_PRG_R24 2) 01_SDF_R24
RS = 1283



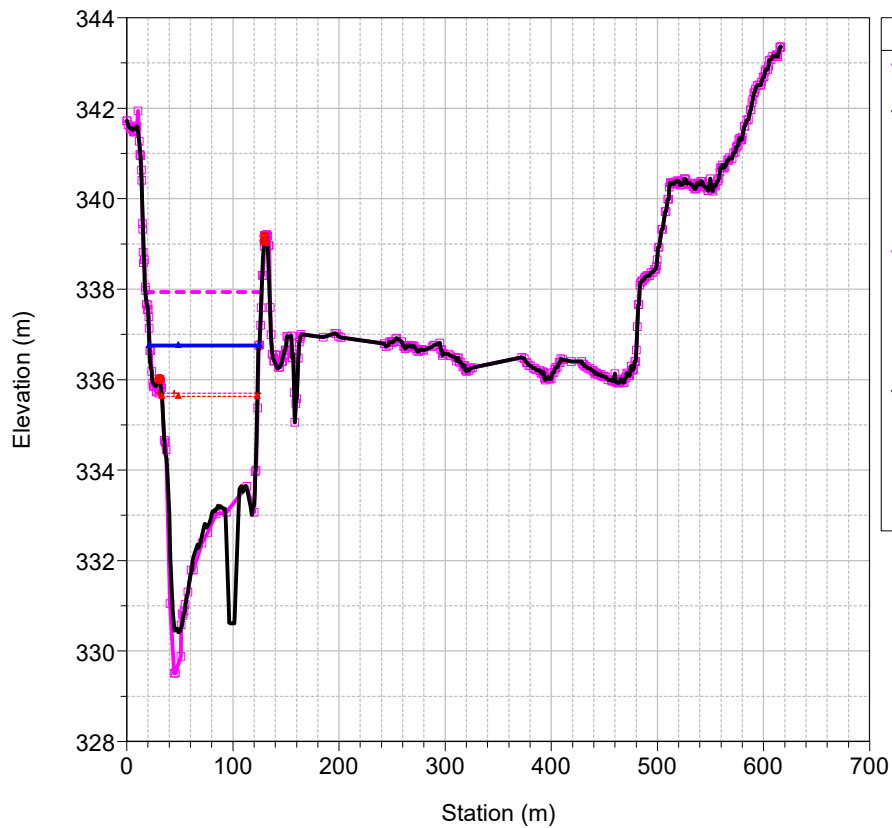
Legend	
WS TR 100 - 01_SDF_R24	
WS TR 100 - 02_PRG_R24	
Crit TR 100 - 02_PRG_R24	
Crit TR 100 - 01_SDF_R24	
Ground - 01_SDF_R24	
Levee - 01_SDF_R24	
Bank Sta - 01_SDF_R24	
Ground - 02_PRG_R24	
Levee - 02_PRG_R24	
Bank Sta - 02_PRG_R24	

Torrente Sessera_1D Plan: 1) 02_PRG_R24 2) 01_SDF_R24
RS = 1219



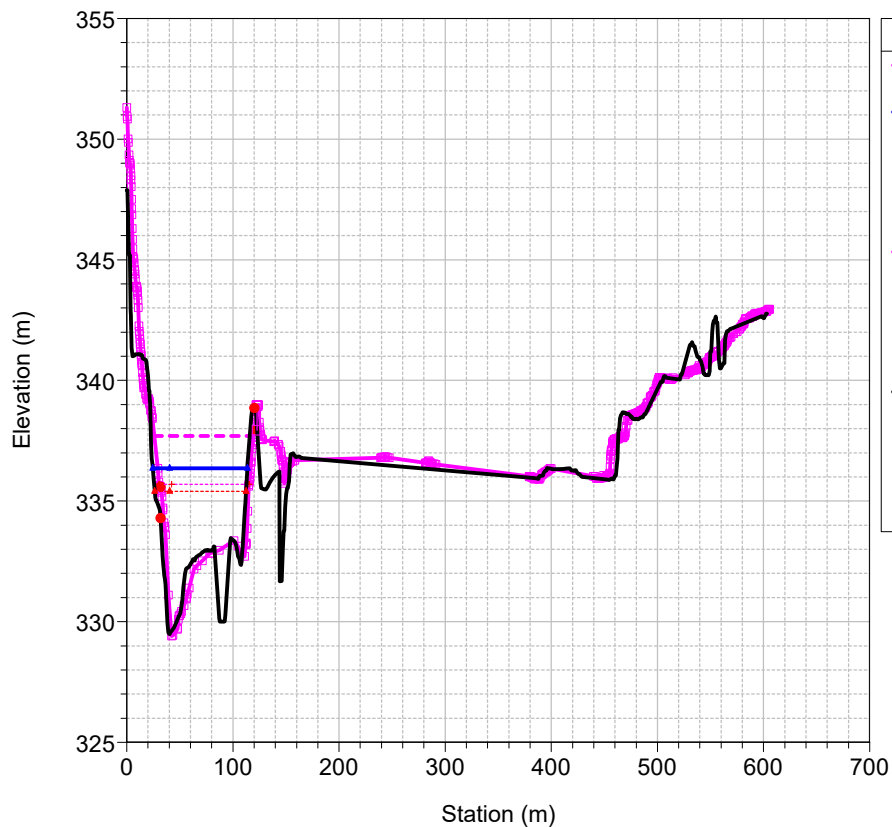
Legend	
WS TR 100 - 01_SDF_R24	
WS TR 100 - 02_PRG_R24	
Crit TR 100 - 01_SDF_R24	
Crit TR 100 - 02_PRG_R24	
Ground - 01_SDF_R24	
Levee - 01_SDF_R24	
Bank Sta - 01_SDF_R24	
Ground - 02_PRG_R24	
Levee - 02_PRG_R24	
Bank Sta - 02_PRG_R24	

Torrente Sessera_1D Plan: 1) 02_PRG_R24 2) 01_SDF_R24
RS = 1217



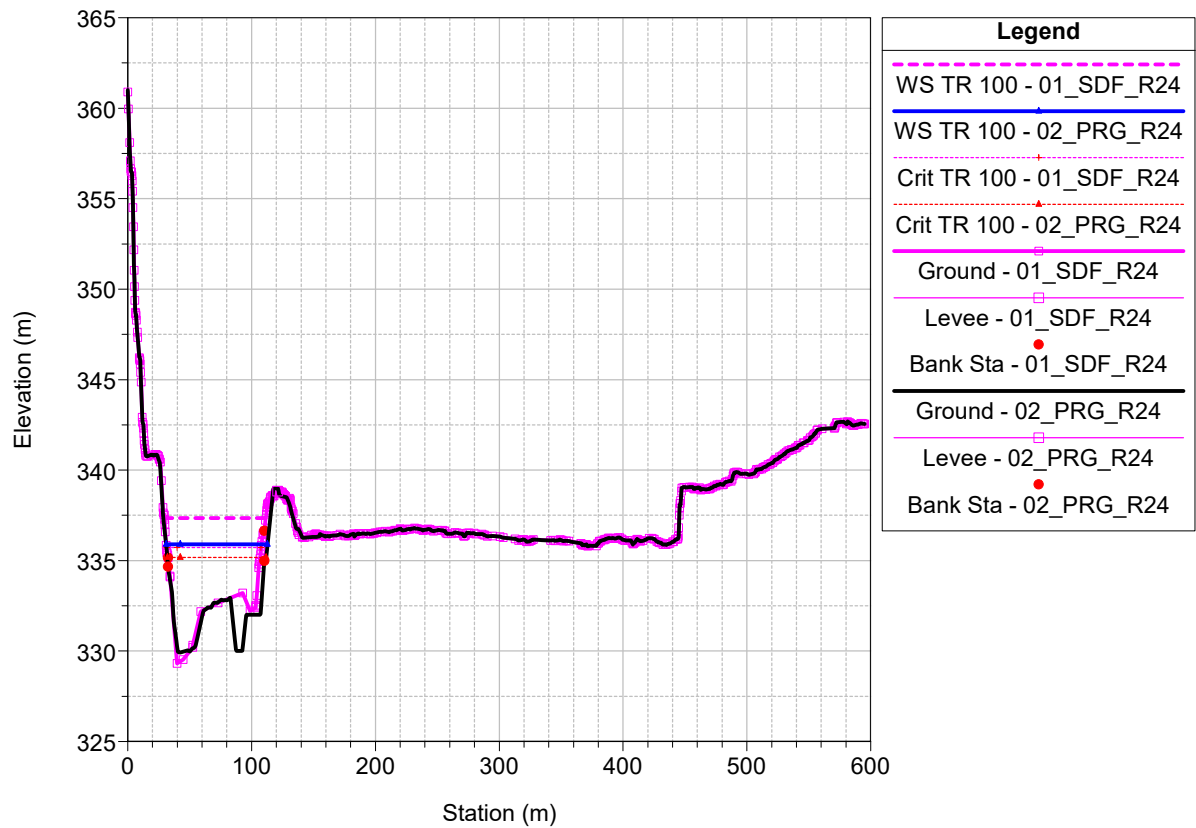
Legend
WS TR 100 - 01_SDF_R24
WS TR 100 - 02_PRG_R24
Crit TR 100 - 01_SDF_R24
Crit TR 100 - 02_PRG_R24
Ground - 01_SDF_R24
Levee - 01_SDF_R24
Bank Sta - 01_SDF_R24
Ground - 02_PRG_R24
Levee - 02_PRG_R24
Bank Sta - 02_PRG_R24

Torrente Sessera_1D Plan: 1) 02_PRG_R24 2) 01_SDF_R24
RS = 1186

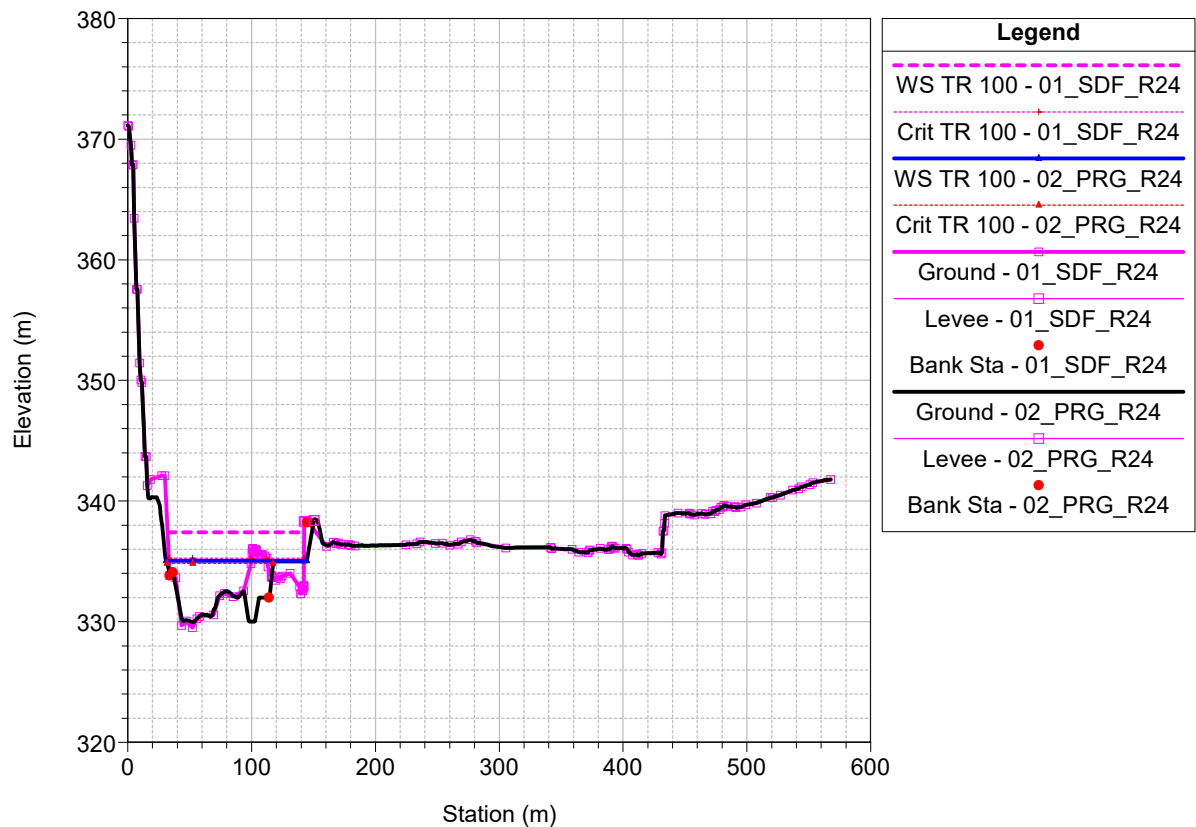


Legend
WS TR 100 - 01_SDF_R24
WS TR 100 - 02_PRG_R24
Crit TR 100 - 01_SDF_R24
Crit TR 100 - 02_PRG_R24
Ground - 01_SDF_R24
Levee - 01_SDF_R24
Bank Sta - 01_SDF_R24
Ground - 02_PRG_R24
Levee - 02_PRG_R24
Bank Sta - 02_PRG_R24

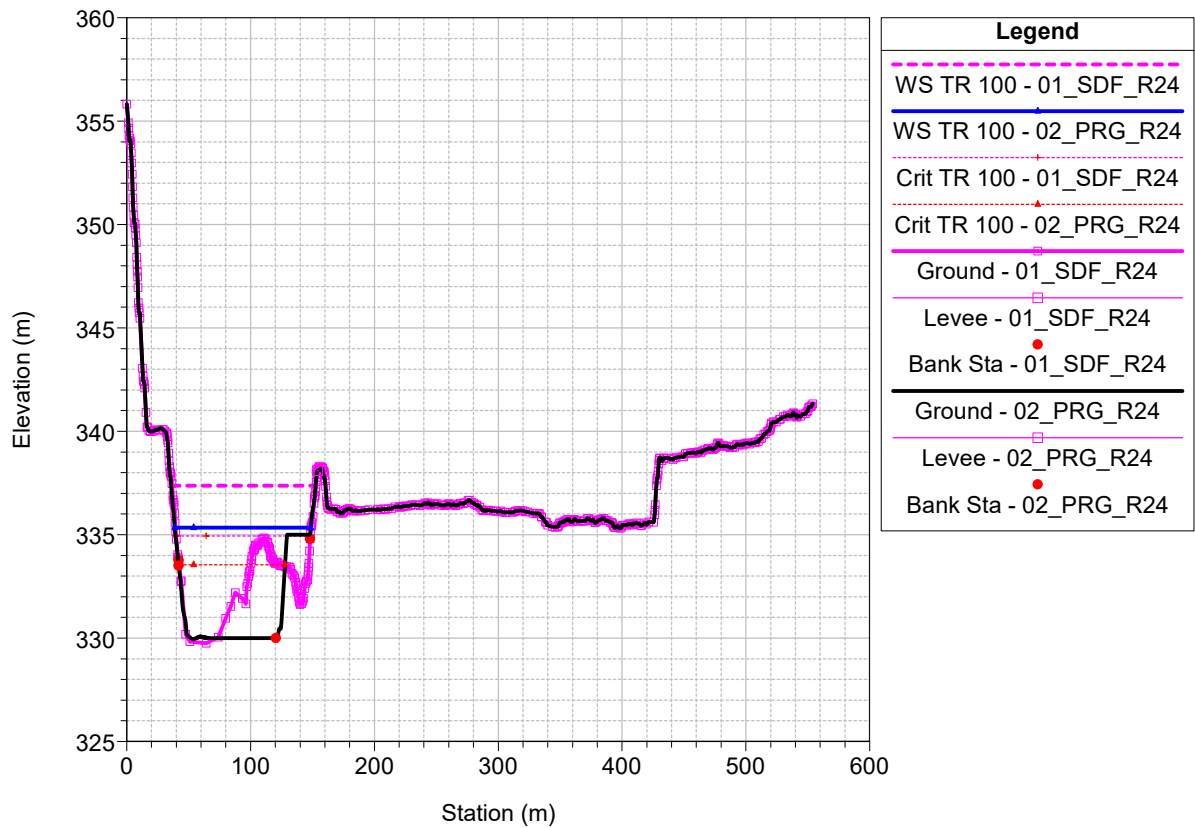
Torrente Sessera_1D Plan: 1) 02_PRG_R24 2) 01_SDF_R24
RS = 1155



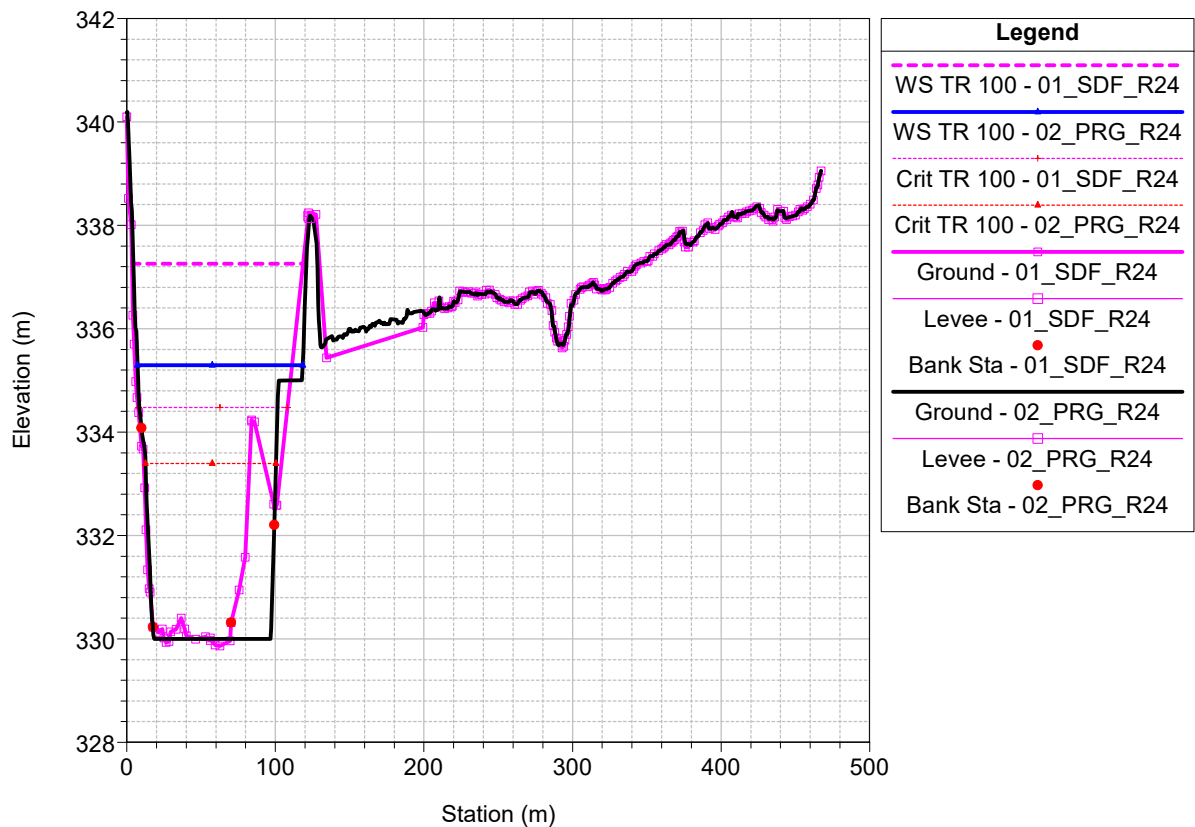
Torrente Sessera_1D Plan: 1) 02_PRG_R24 2) 01_SDF_R24
RS = 1110



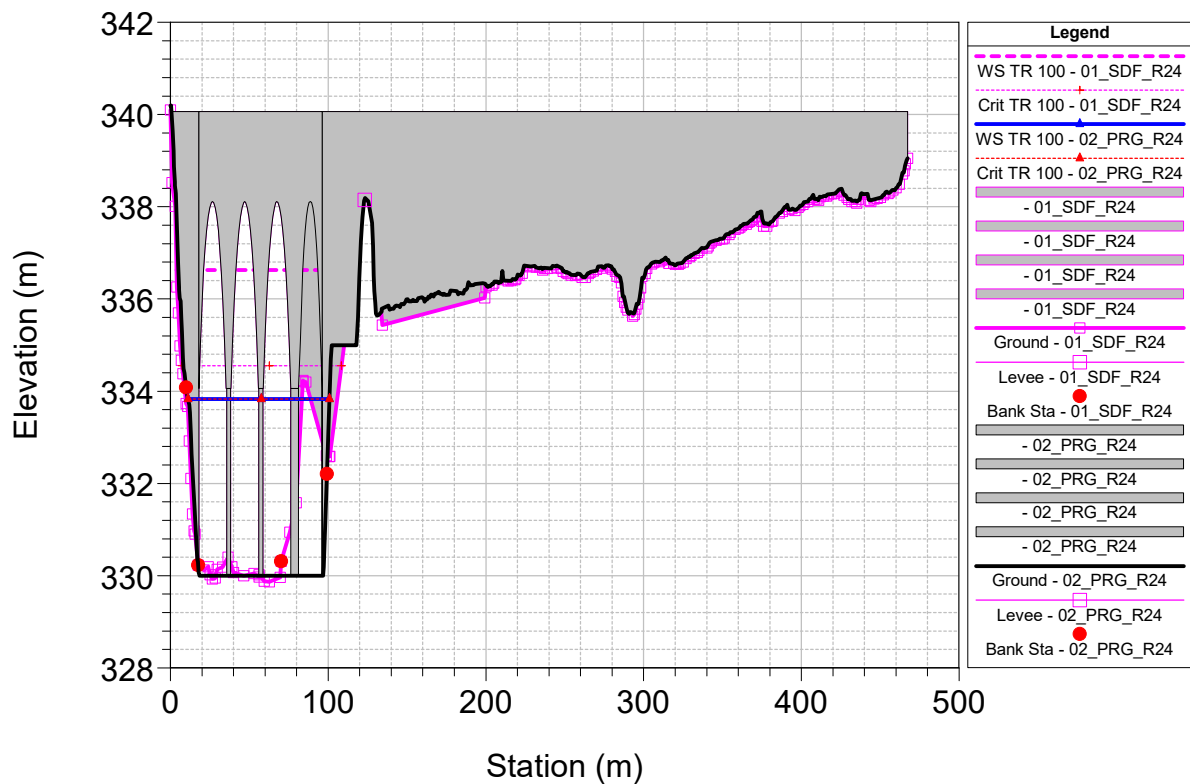
Torrente Sessera_1D Plan: 1) 02_PRG_R24 2) 01_SDF_R24
RS = 1071



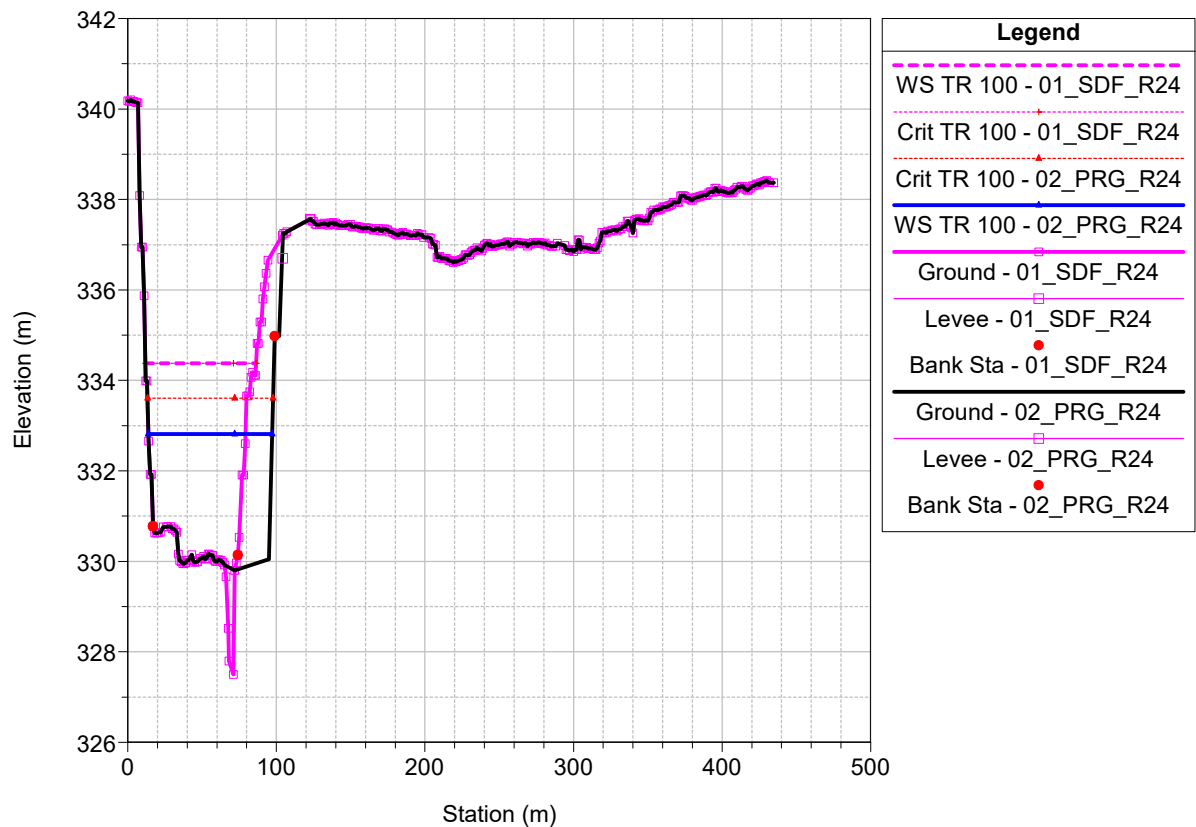
Torrente Sessera_1D Plan: 1) 02_PRG_R24 2) 01_SDF_R24
RS = 1043



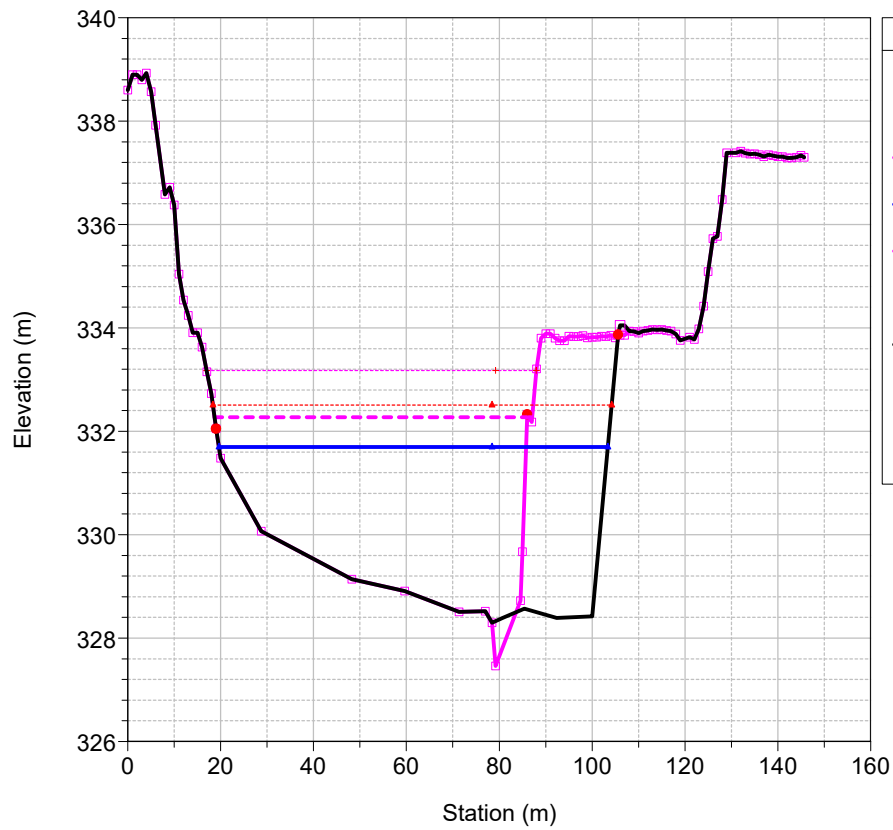
Torrente Sessera_1D Plan: 1) 02_PRG_R24 2) 01_SDF_R24
RS = 1025 BR PONTE RONDO' a BORNATE (BORGOSESIA)



Torrente Sessera_1D Plan: 1) 02_PRG_R24 2) 01_SDF_R24
RS = 1019

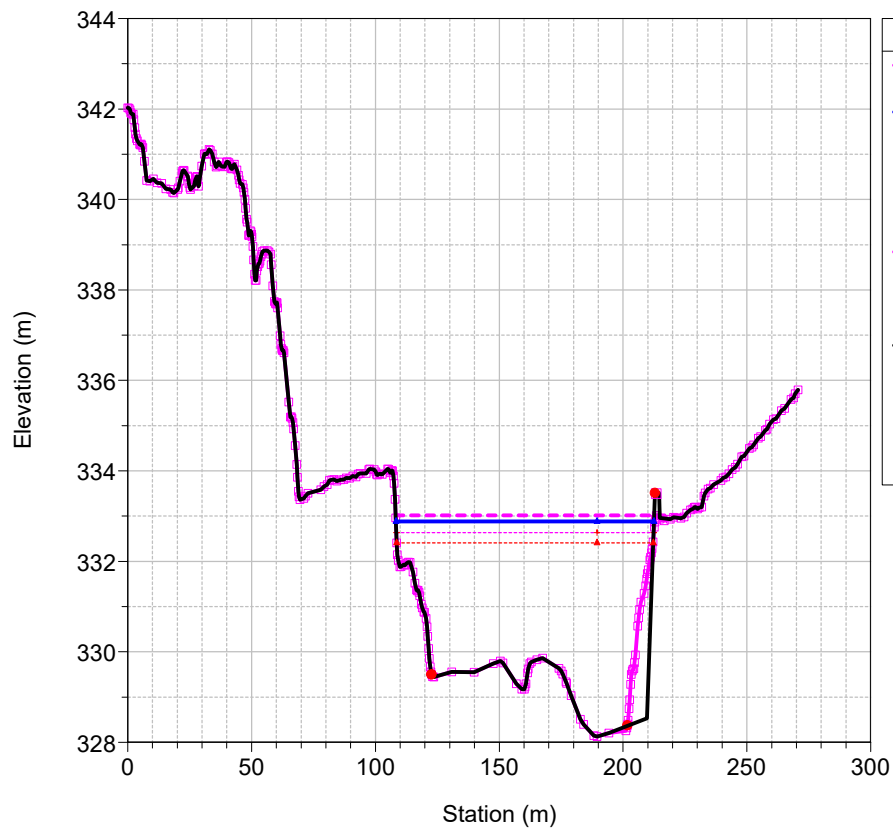


Torrente Sessera_1D Plan: 1) 02_PRG_R24 2) 01_SDF_R24
RS = 992



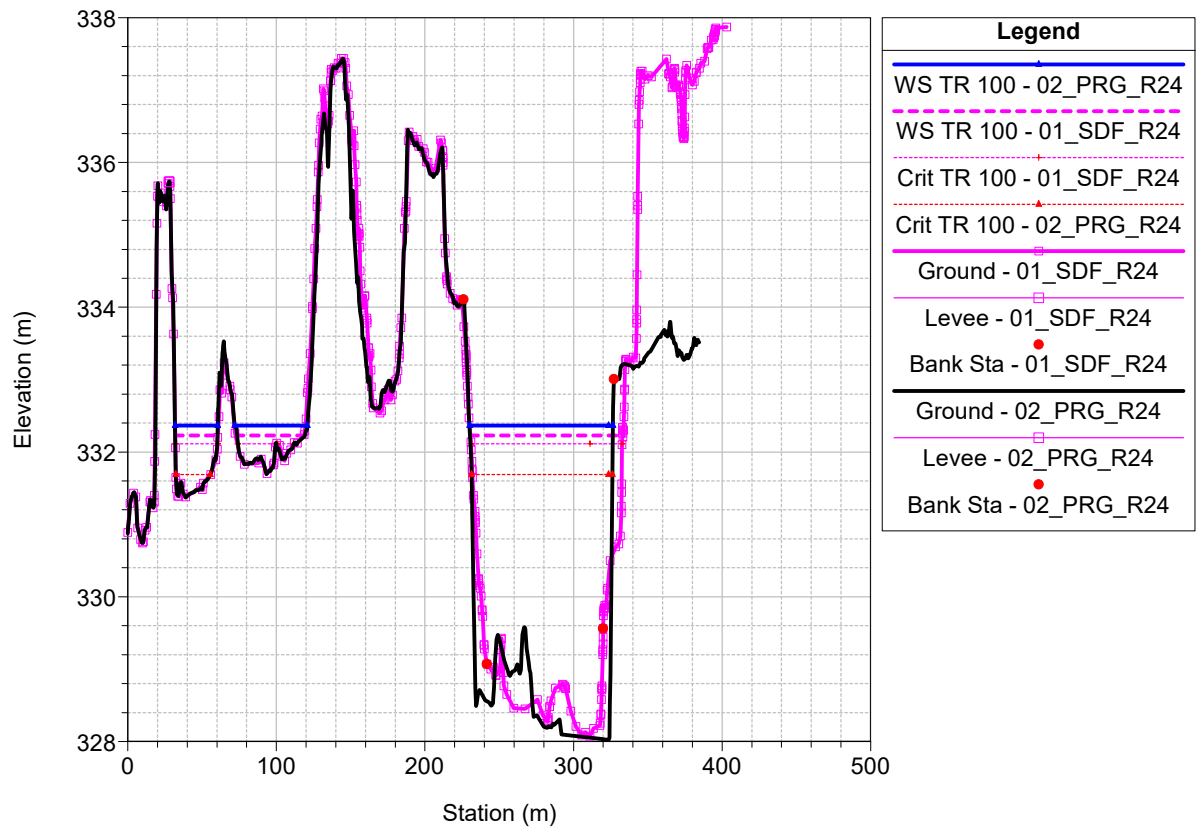
Legend
Crit TR 100 - 01_SDF_R24
Crit TR 100 - 02_PRG_R24
WS TR 100 - 01_SDF_R24
WS TR 100 - 02_PRG_R24
Ground - 01_SDF_R24
Bank Sta - 01_SDF_R24
Ground - 02_PRG_R24
Levee - 02_PRG_R24
Bank Sta - 02_PRG_R24

Torrente Sessera_1D Plan: 1) 02_PRG_R24 2) 01_SDF_R24
RS = 941

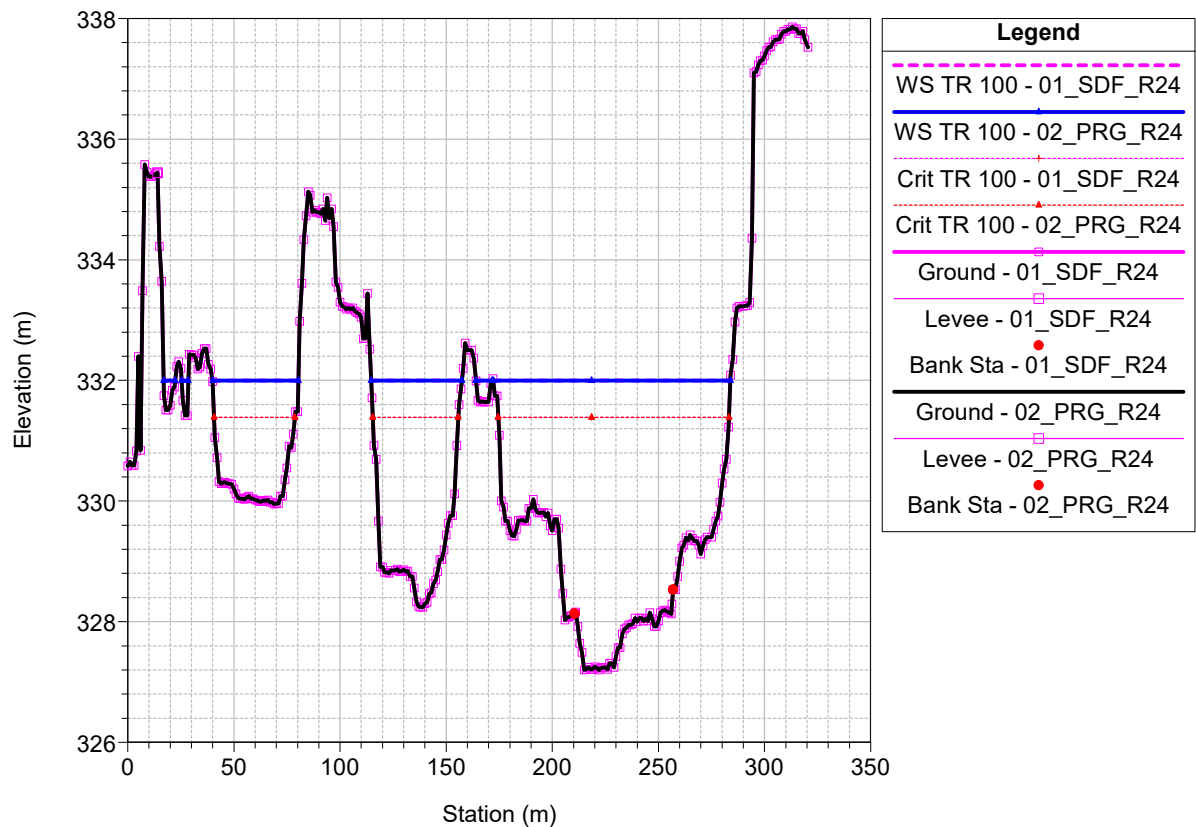


Legend
WS TR 100 - 01_SDF_R24
WS TR 100 - 02_PRG_R24
Crit TR 100 - 01_SDF_R24
Crit TR 100 - 02_PRG_R24
Ground - 01_SDF_R24
Bank Sta - 01_SDF_R24
Ground - 02_PRG_R24
Levee - 02_PRG_R24
Bank Sta - 02_PRG_R24

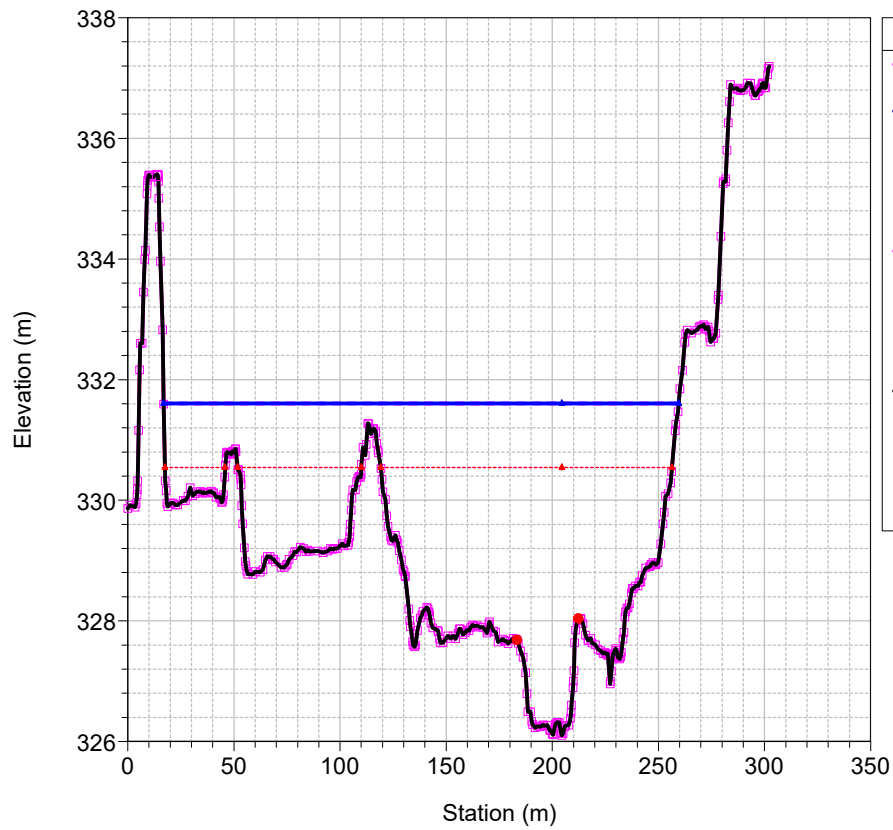
Torrente Sessera_1D Plan: 1) 02_PRG_R24 2) 01_SDF_R24
RS = 871



Torrente Sessera_1D Plan: 1) 02_PRG_R24 2) 01_SDF_R24
RS = 799

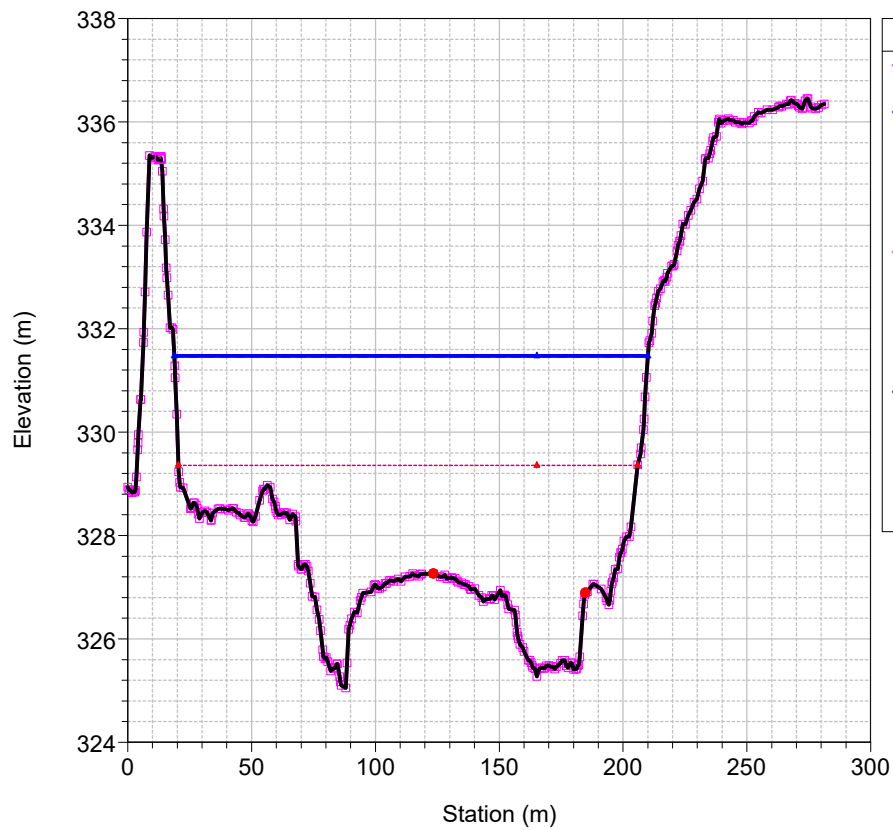


Torrente Sessera_1D Plan: 1) 02_PRG_R24 2) 01_SDF_R24
RS = 699

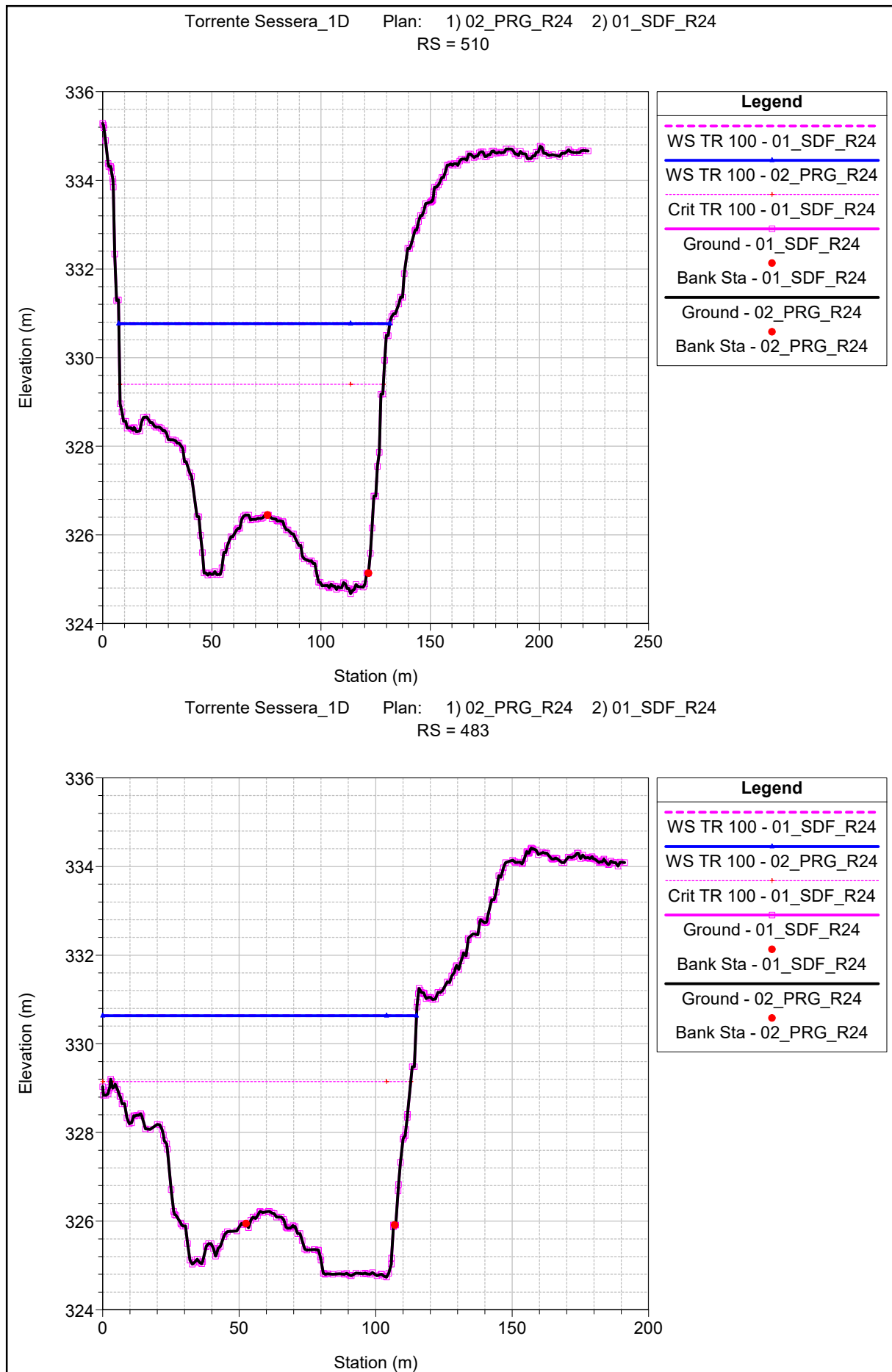


Legend	
WS TR 100 - 01_SDF_R24	
WS TR 100 - 02_PRG_R24	
Crit TR 100 - 01_SDF_R24	
Crit TR 100 - 02_PRG_R24	
Ground - 01_SDF_R24	
Levee - 01_SDF_R24	
Bank Sta - 01_SDF_R24	
Ground - 02_PRG_R24	
Levee - 02_PRG_R24	
Bank Sta - 02_PRG_R24	

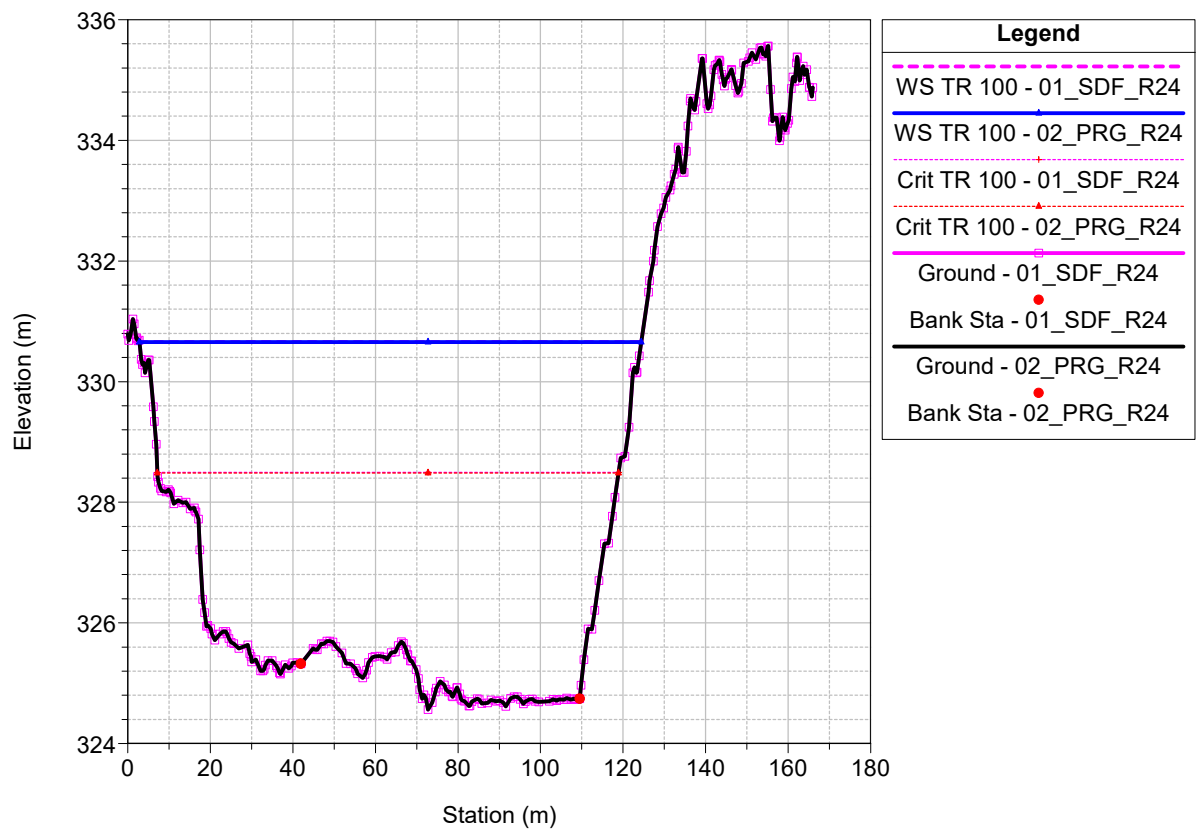
Torrente Sessera_1D Plan: 1) 02_PRG_R24 2) 01_SDF_R24
RS = 620



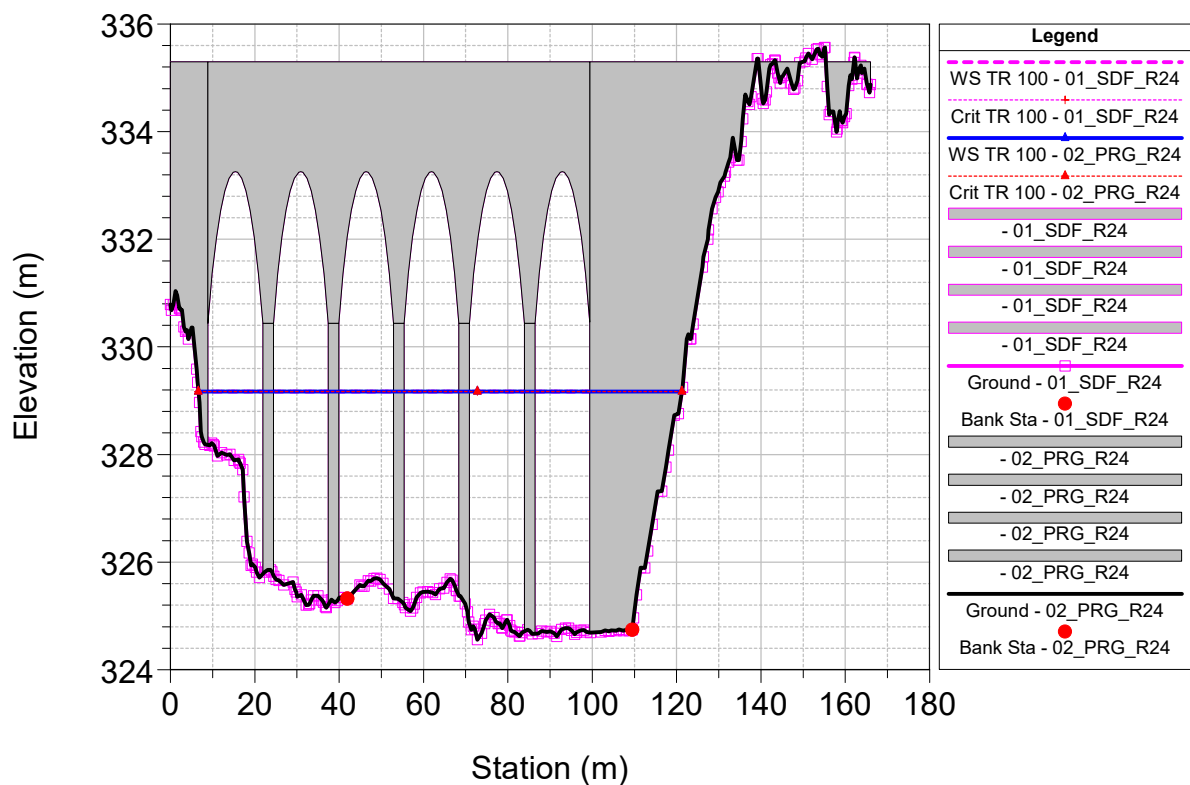
Legend	
WS TR 100 - 01_SDF_R24	
WS TR 100 - 02_PRG_R24	
Crit TR 100 - 01_SDF_R24	
Crit TR 100 - 02_PRG_R24	
Ground - 01_SDF_R24	
Levee - 01_SDF_R24	
Bank Sta - 01_SDF_R24	
Ground - 02_PRG_R24	
Levee - 02_PRG_R24	
Bank Sta - 02_PRG_R24	

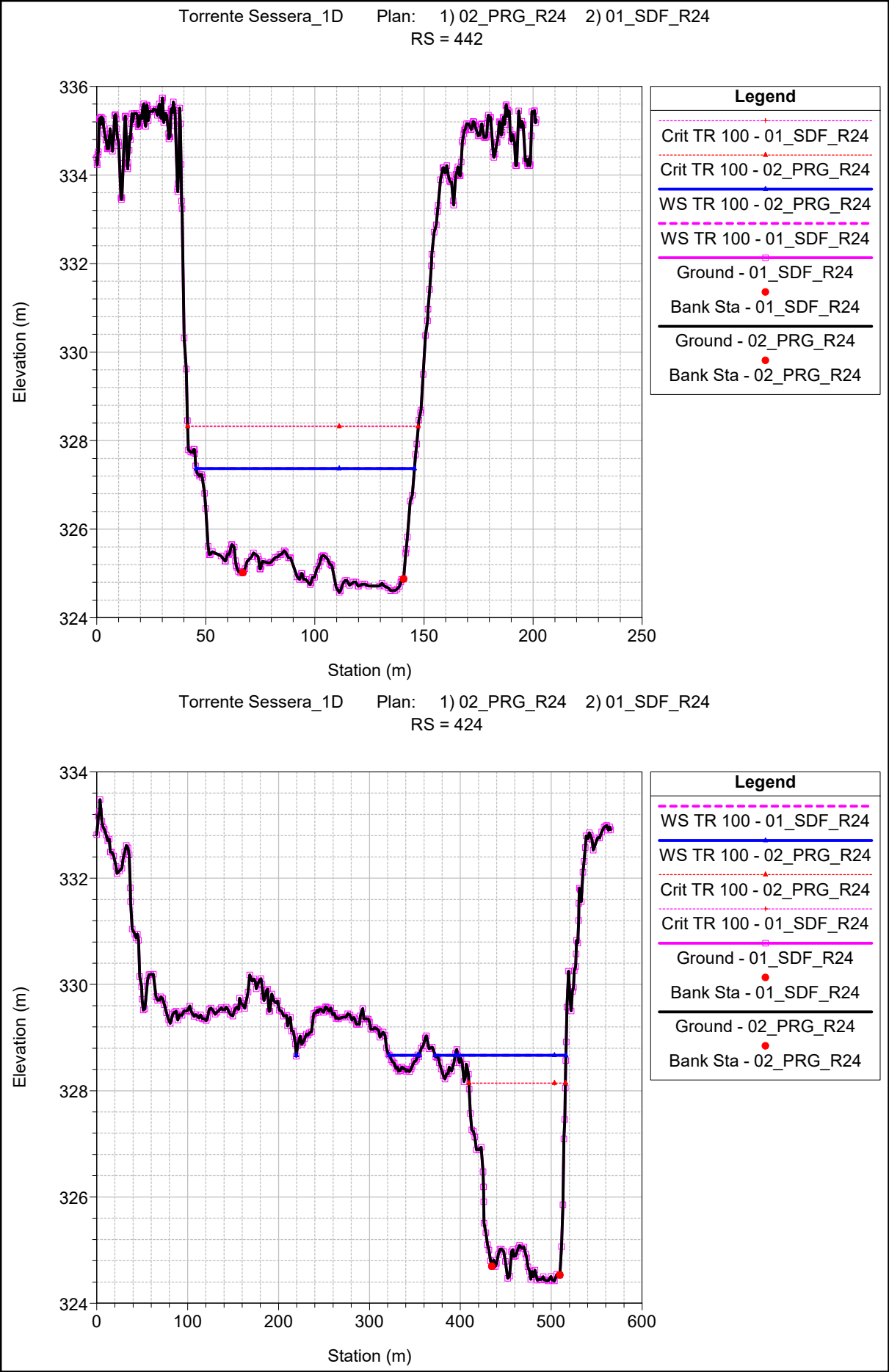


Torrente Sessera_1D Plan: 1) 02_PRG_R24 2) 01_SDF_R24
RS = 453



Torrente Sessera_1D Plan: 1) 02_PRG_R24 2) 01_SDF_R24
RS = 445 BR PONTE CANALE ALLA CONFLUENZA





Torrente Sessera_1D

Plan: 1) 02_PRG_R24 2) 01_SDF_R24

RS = 424

Elevation (m)

Station (m)

Legend

WS TR 100 - 01_SDF_R24

WS TR 100 - 02_PRG_R24

Crit TR 100 - 02_PRG_R24

Crit TR 100 - 01_SDF_R24

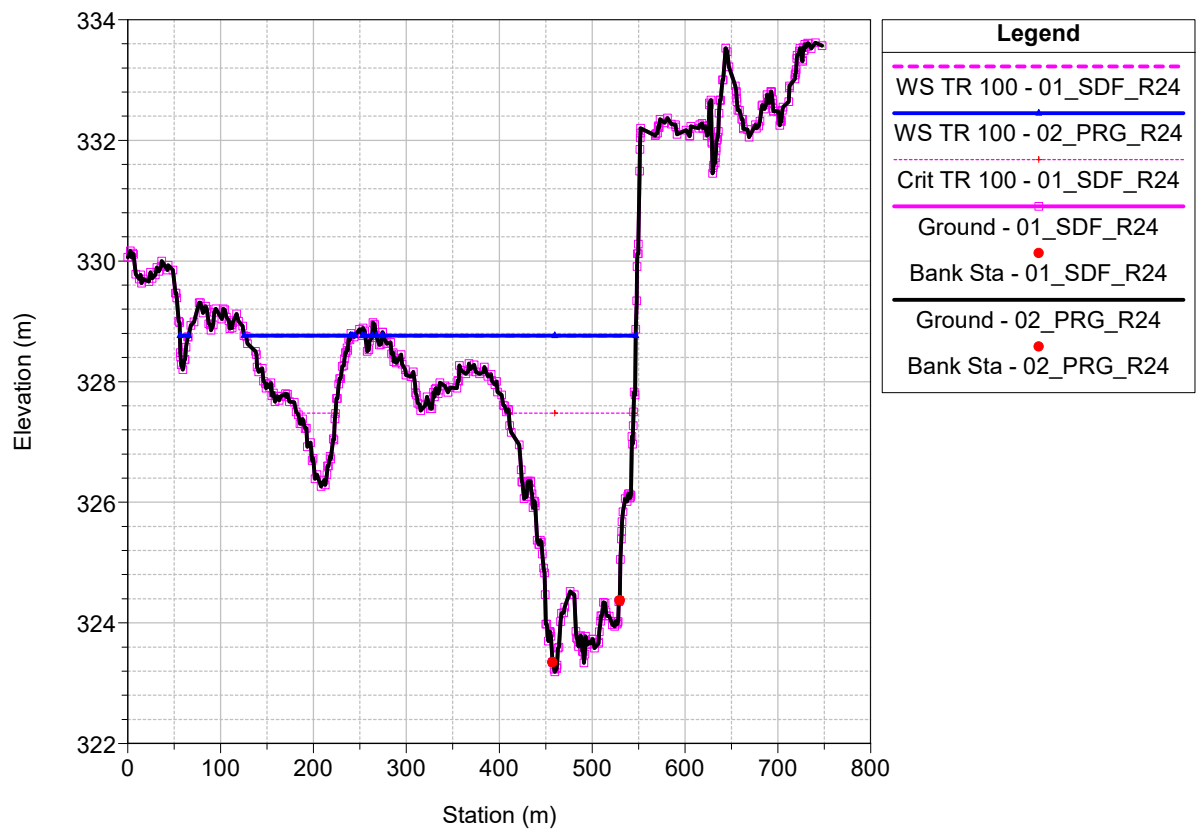
Ground - 01_SDF_R24

Bank Sta - 01_SDF_R24

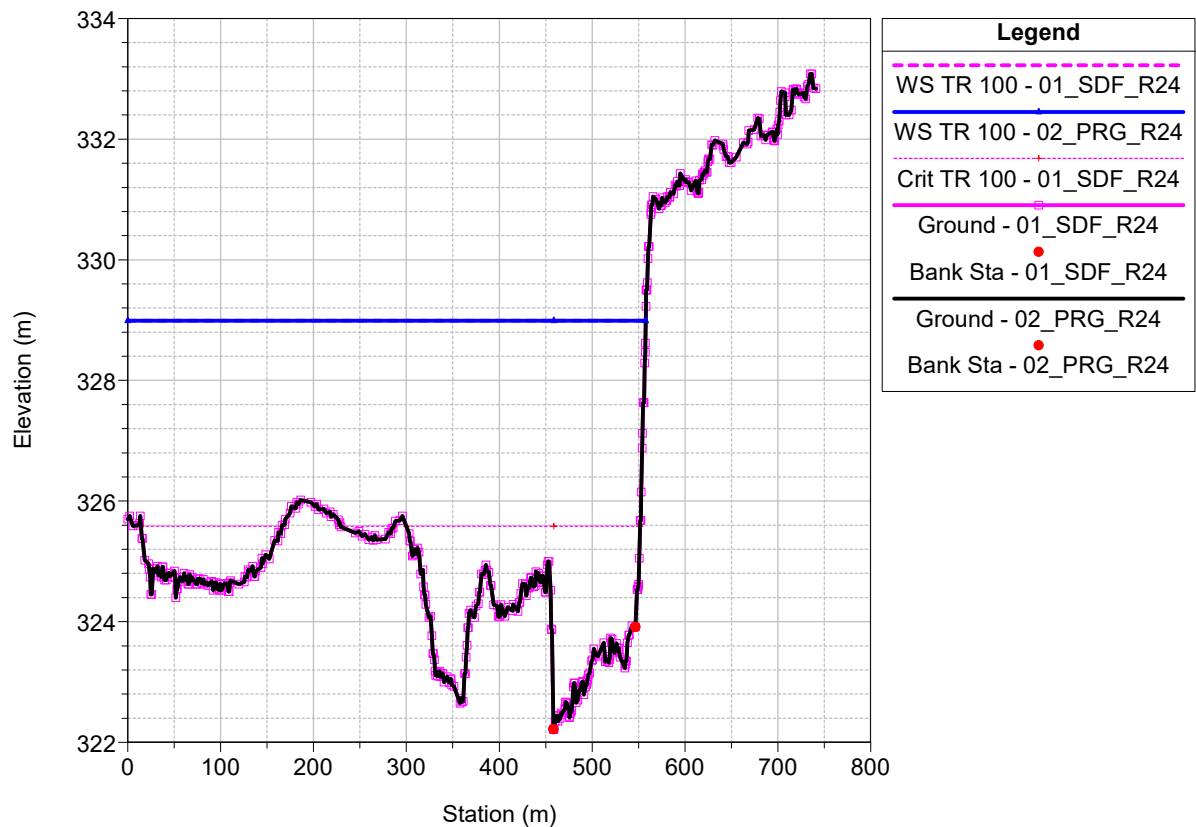
Ground - 02_PRG_R24

Bank Sta - 02_PRG_R24

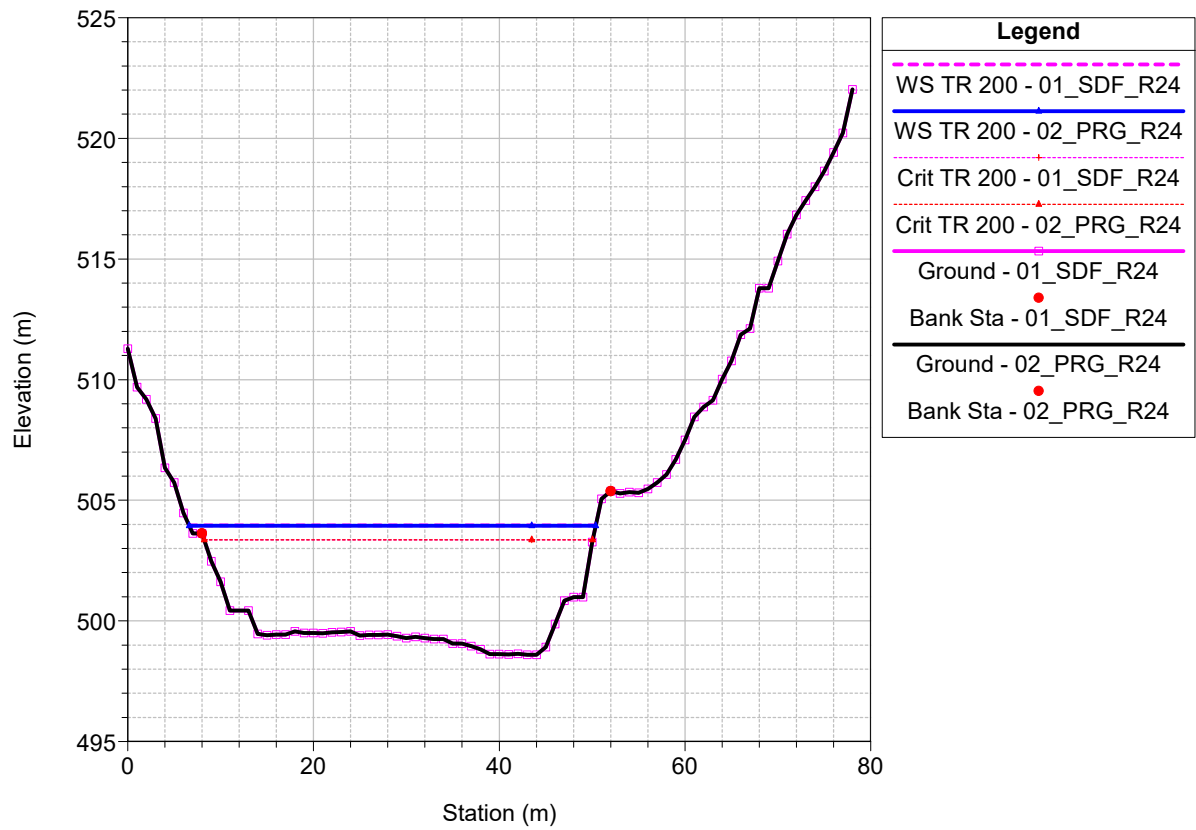
Torrente Sessera_1D Plan: 1) 02_PRG_R24 2) 01_SDF_R24
RS = 356



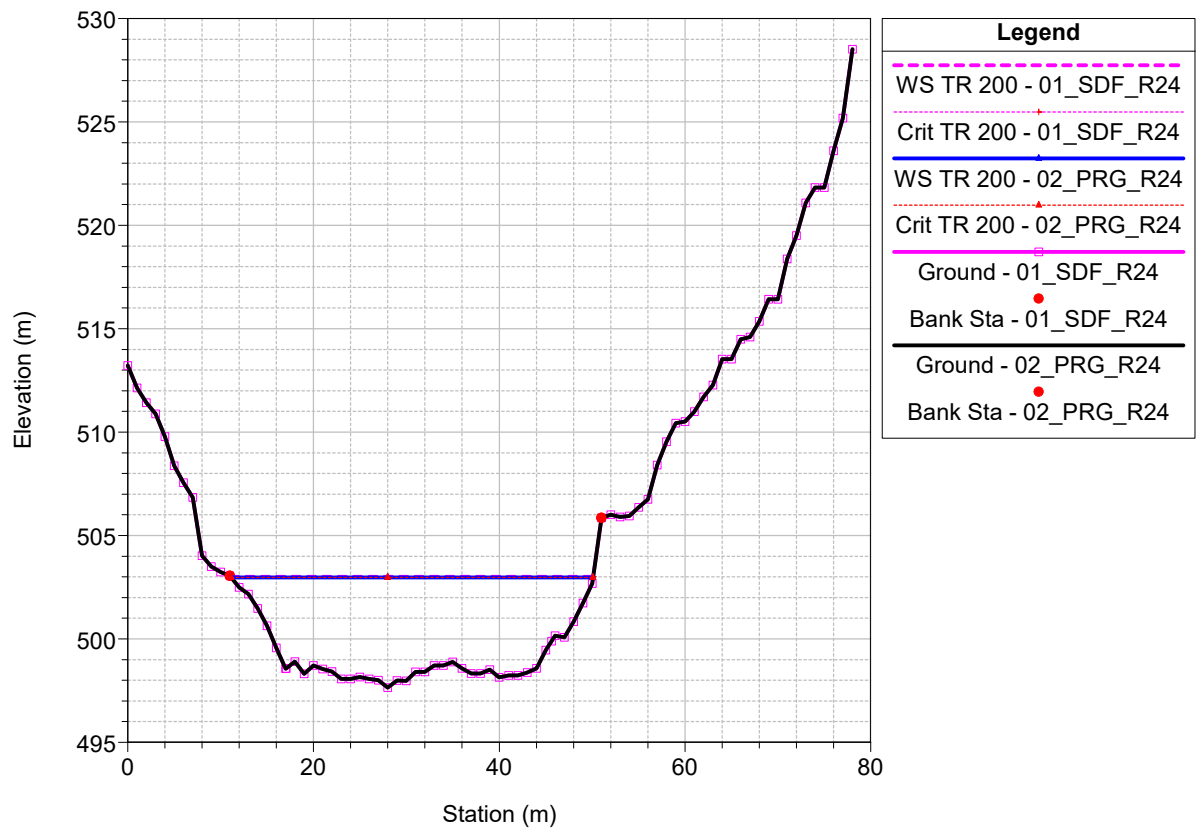
Torrente Sessera_1D Plan: 1) 02_PRG_R24 2) 01_SDF_R24
RS = 256



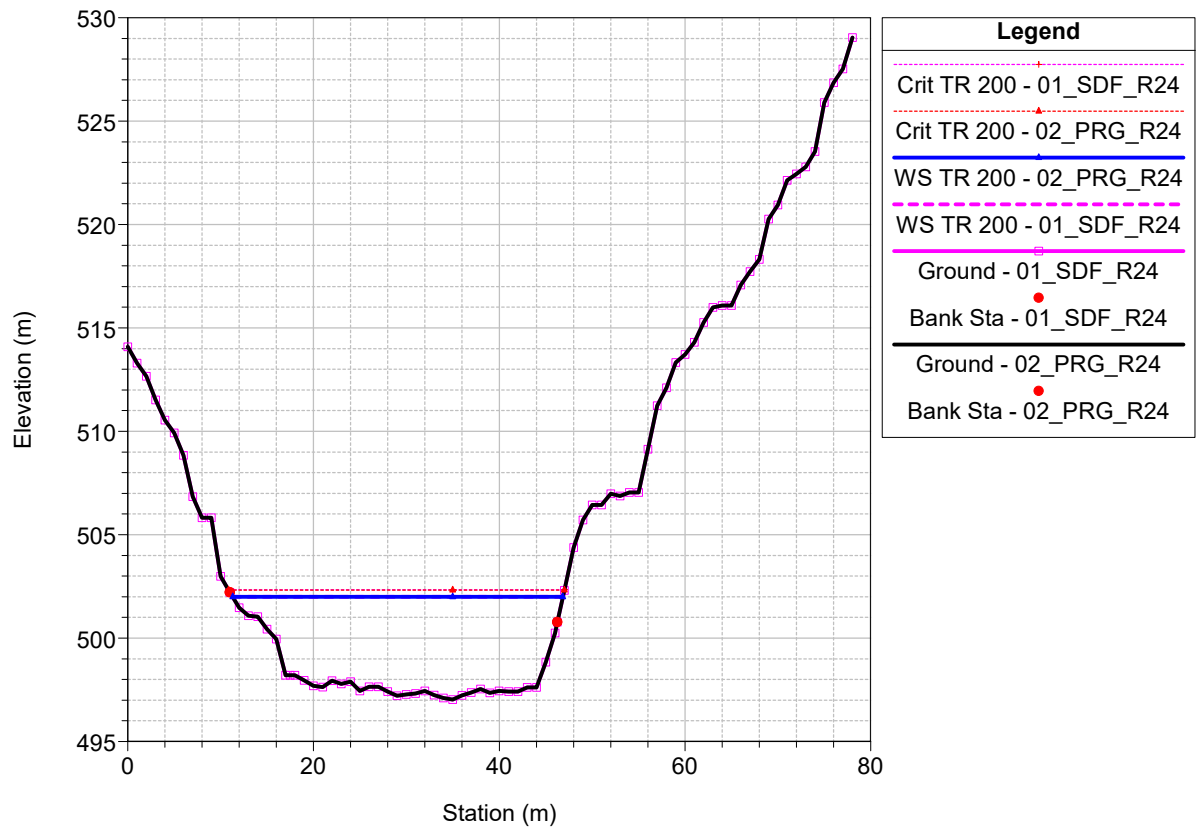
Torrente Sessera_1D Plan: 1) 02_PRG_R24 2) 01_SDF_R24
RS = 13595



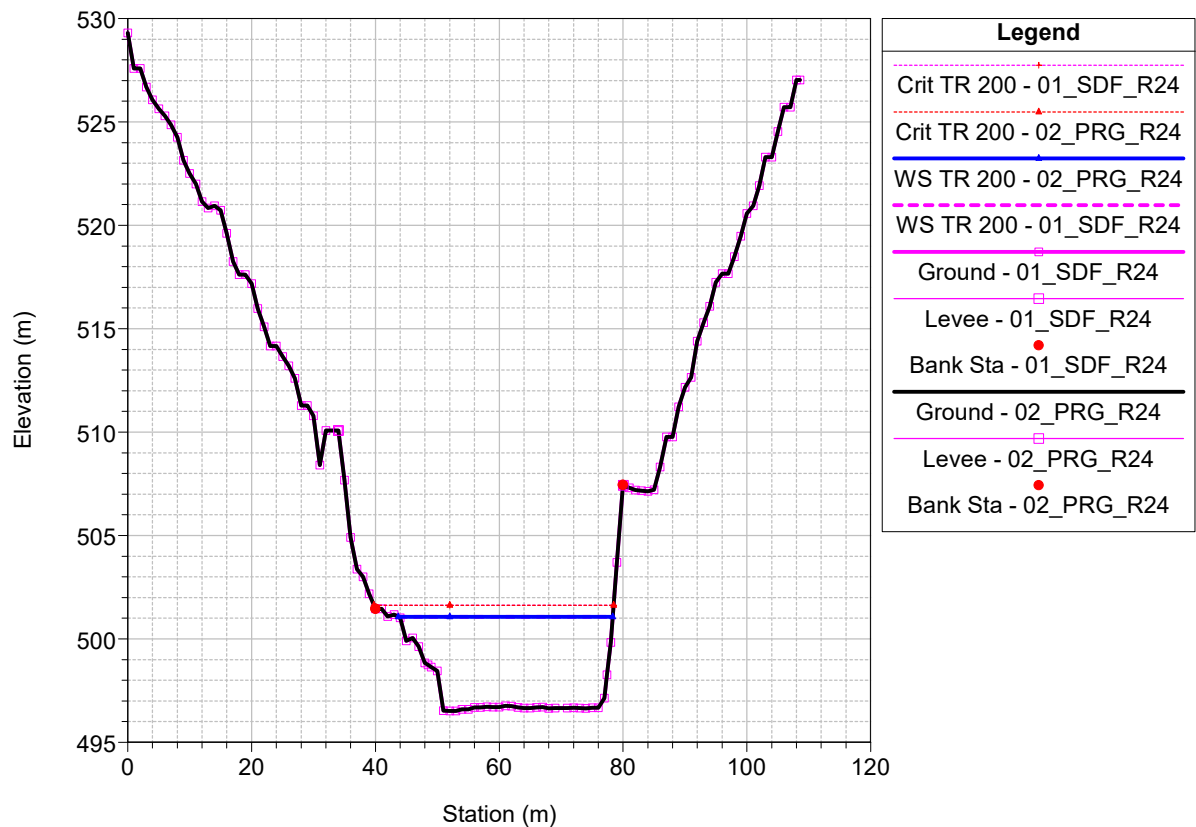
Torrente Sessera_1D Plan: 1) 02_PRG_R24 2) 01_SDF_R24
RS = 13585



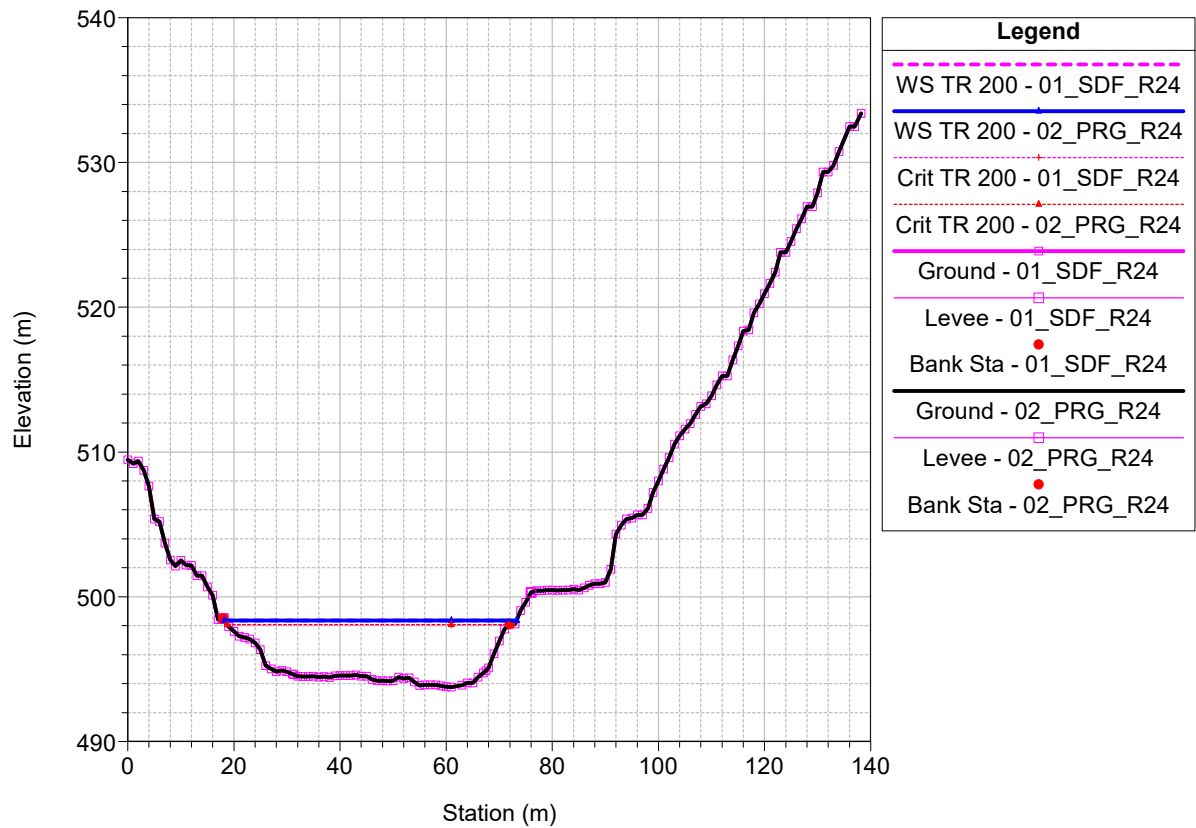
Torrente Sessera_1D Plan: 1) 02_PRG_R24 2) 01_SDF_R24
RS = 13575



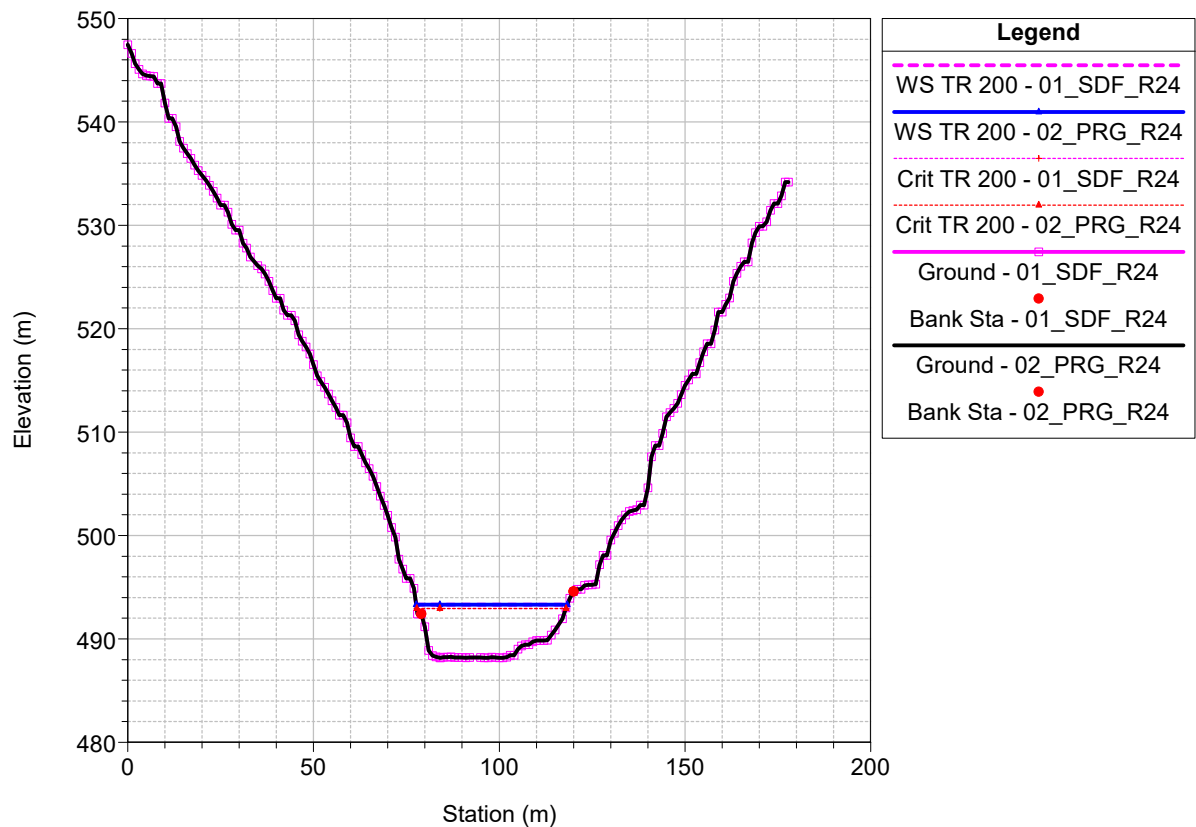
Torrente Sessera_1D Plan: 1) 02_PRG_R24 2) 01_SDF_R24
RS = 13561



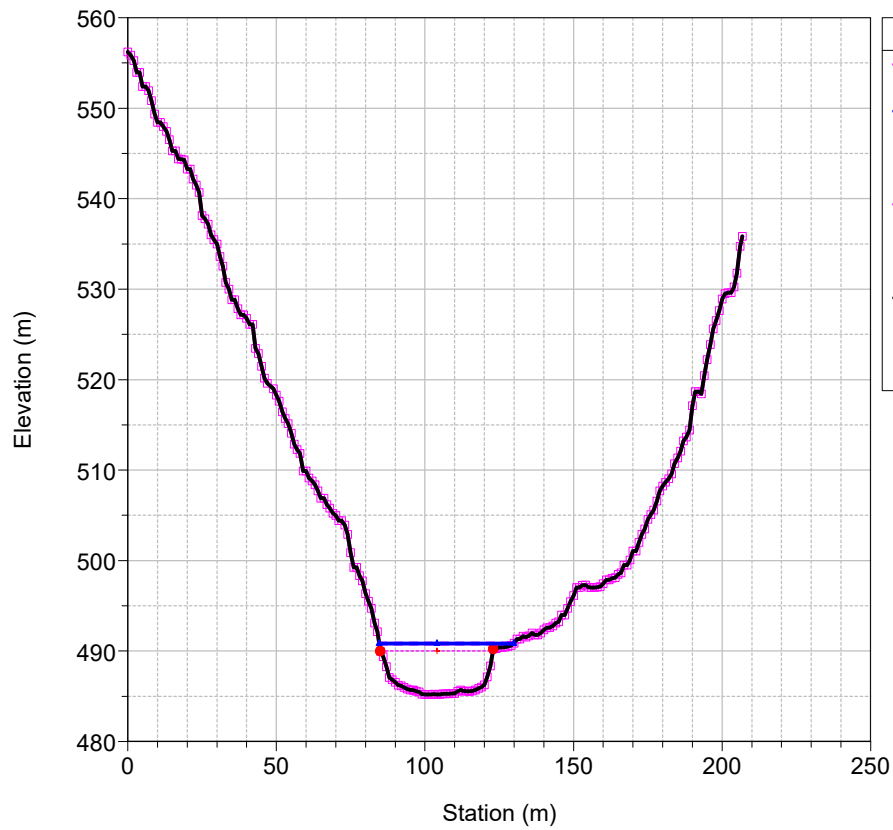
Torrente Sessera_1D Plan: 1) 02_PRG_R24 2) 01_SDF_R24
RS = 13427



Torrente Sessera_1D Plan: 1) 02_PRG_R24 2) 01_SDF_R24
RS = 13267

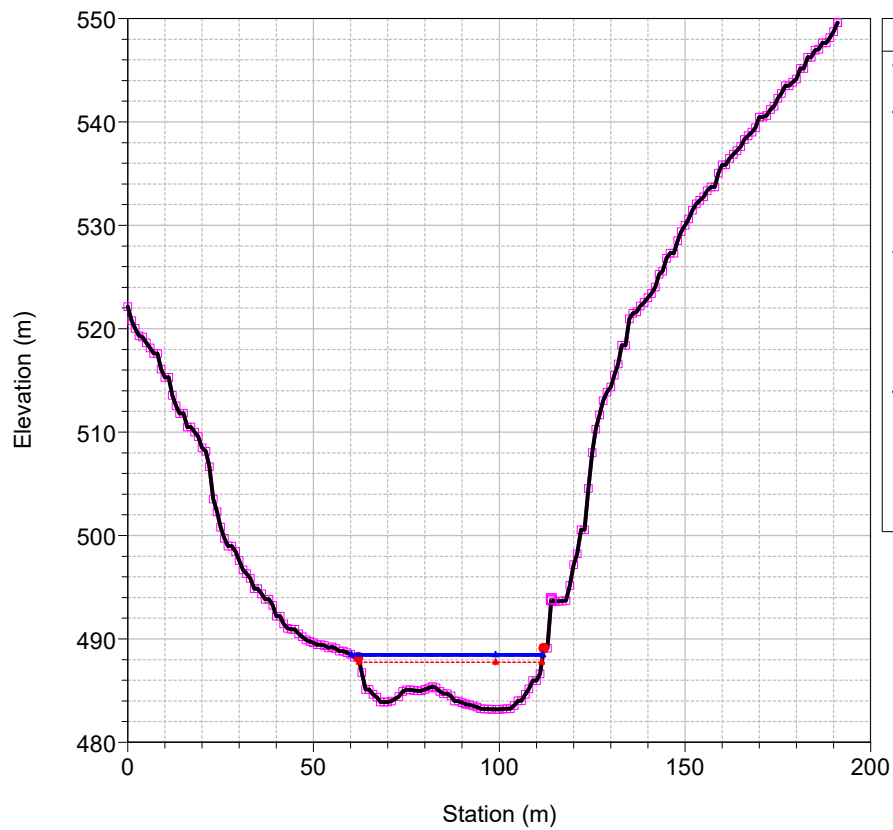


Torrente Sessera_1D Plan: 1) 02_PRG_R24 2) 01_SDF_R24
RS = 13159



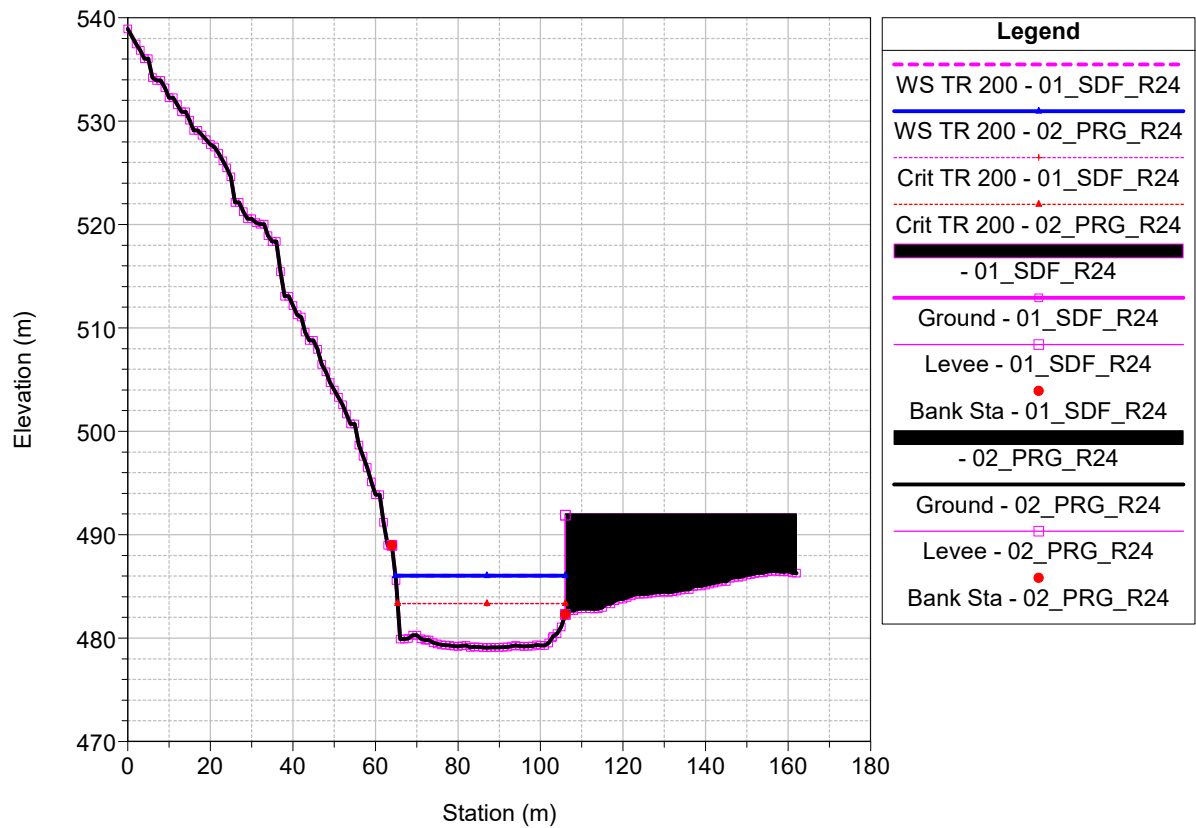
Legend	
WS TR 200 - 01_SDF_R24	
WS TR 200 - 02_PRG_R24	
Crit TR 200 - 01_SDF_R24	
Ground - 01_SDF_R24	
Bank Sta - 01_SDF_R24	
Ground - 02_PRG_R24	
Bank Sta - 02_PRG_R24	

Torrente Sessera_1D Plan: 1) 02_PRG_R24 2) 01_SDF_R24
RS = 13041

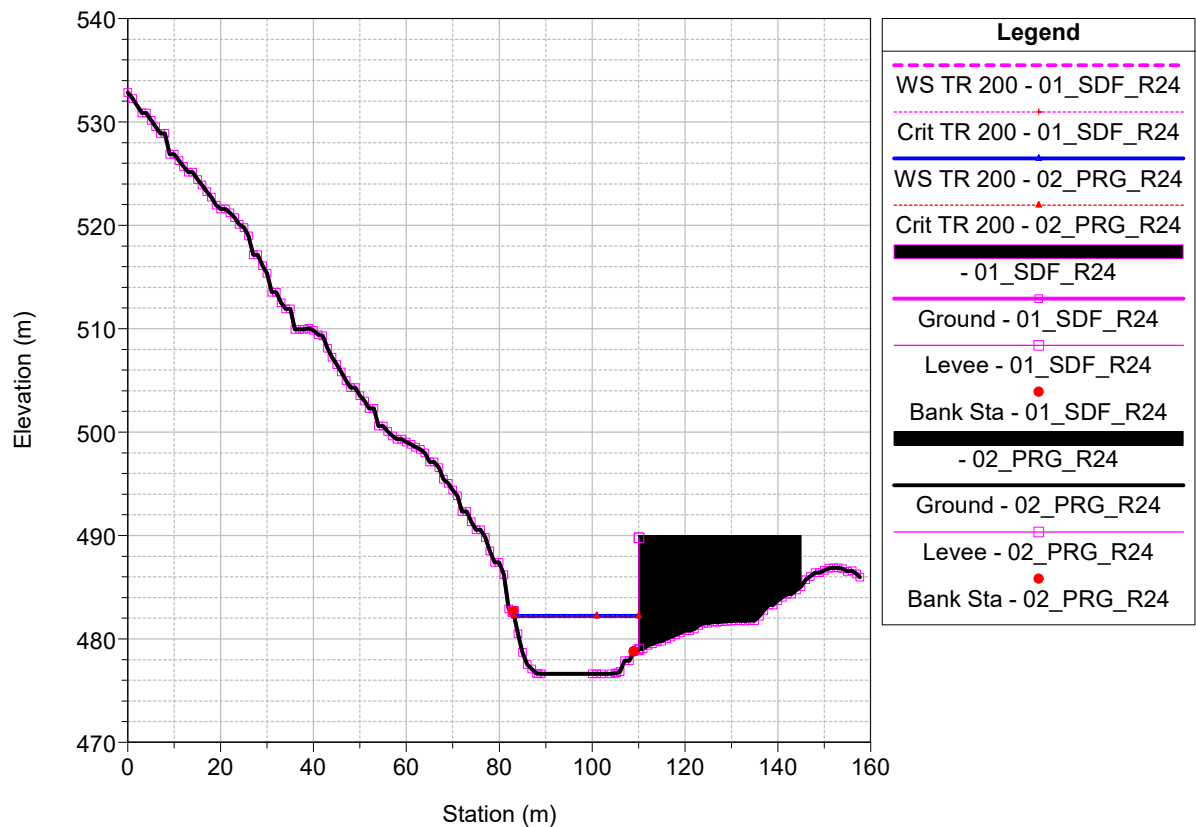


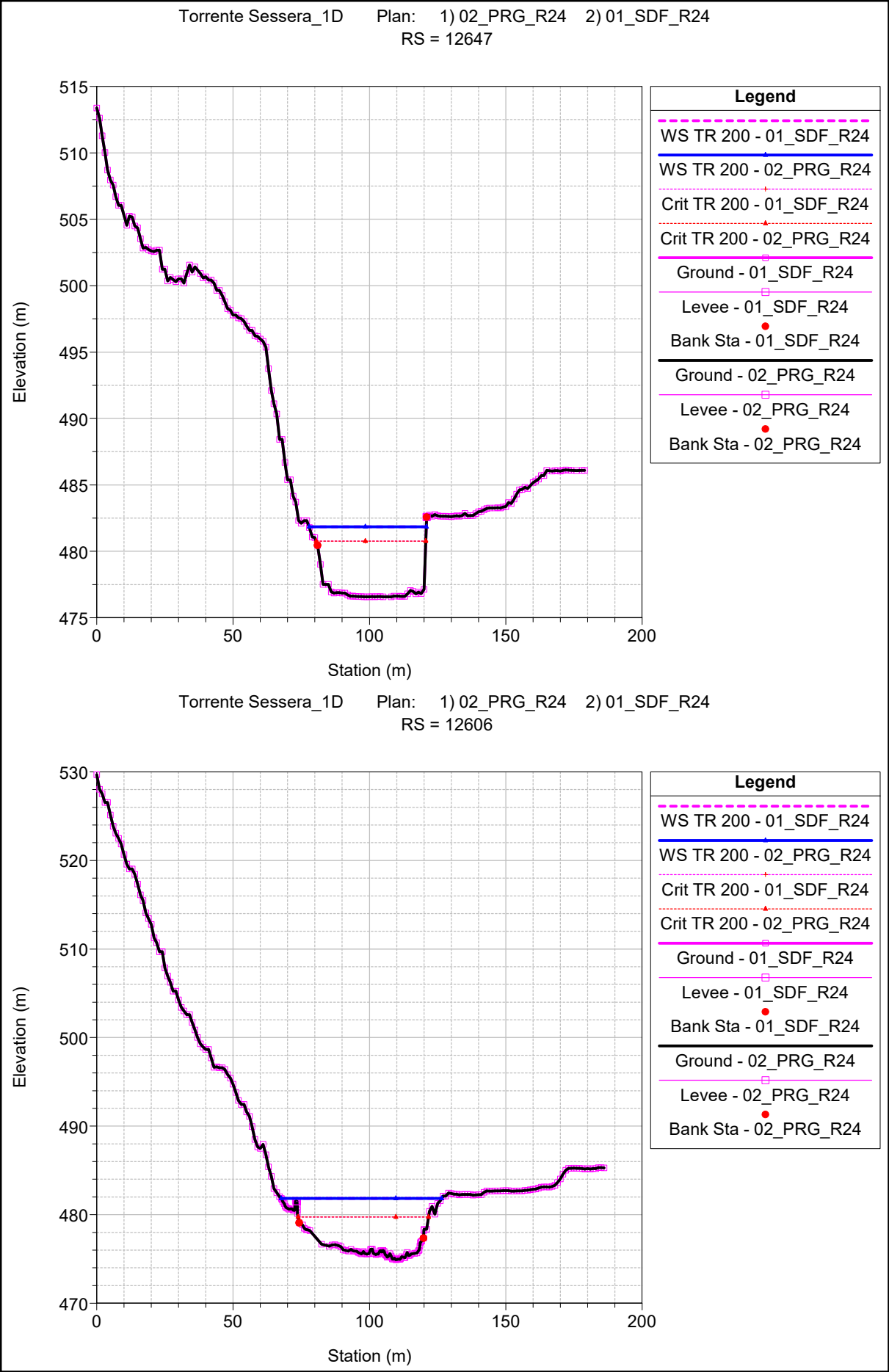
Legend	
WS TR 200 - 01_SDF_R24	
WS TR 200 - 02_PRG_R24	
Crit TR 200 - 01_SDF_R24	
Crit TR 200 - 02_PRG_R24	
Ground - 01_SDF_R24	
Levee - 01_SDF_R24	
Bank Sta - 01_SDF_R24	
Ground - 02_PRG_R24	
Levee - 02_PRG_R24	
Bank Sta - 02_PRG_R24	

Torrente Sessera_1D Plan: 1) 02_PRG_R24 2) 01_SDF_R24
RS = 12818

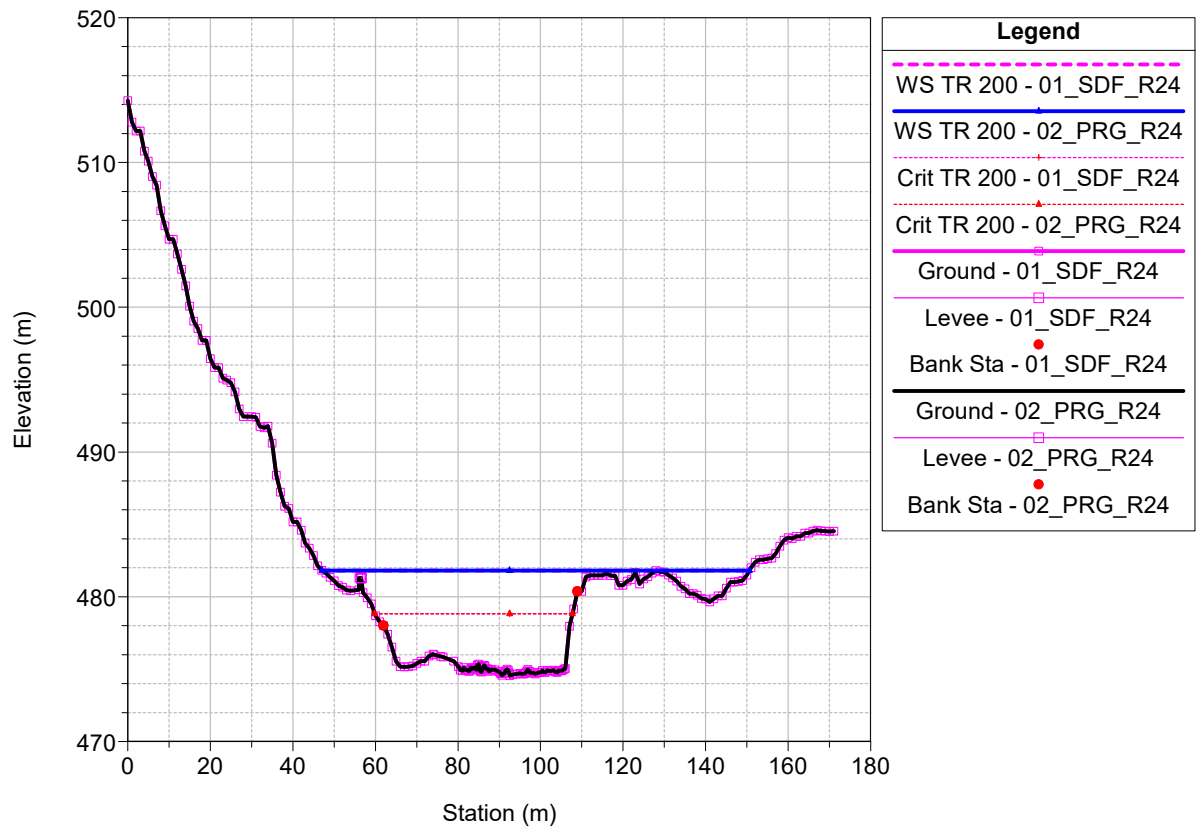


Torrente Sessera_1D Plan: 1) 02_PRG_R24 2) 01_SDF_R24
RS = 12692

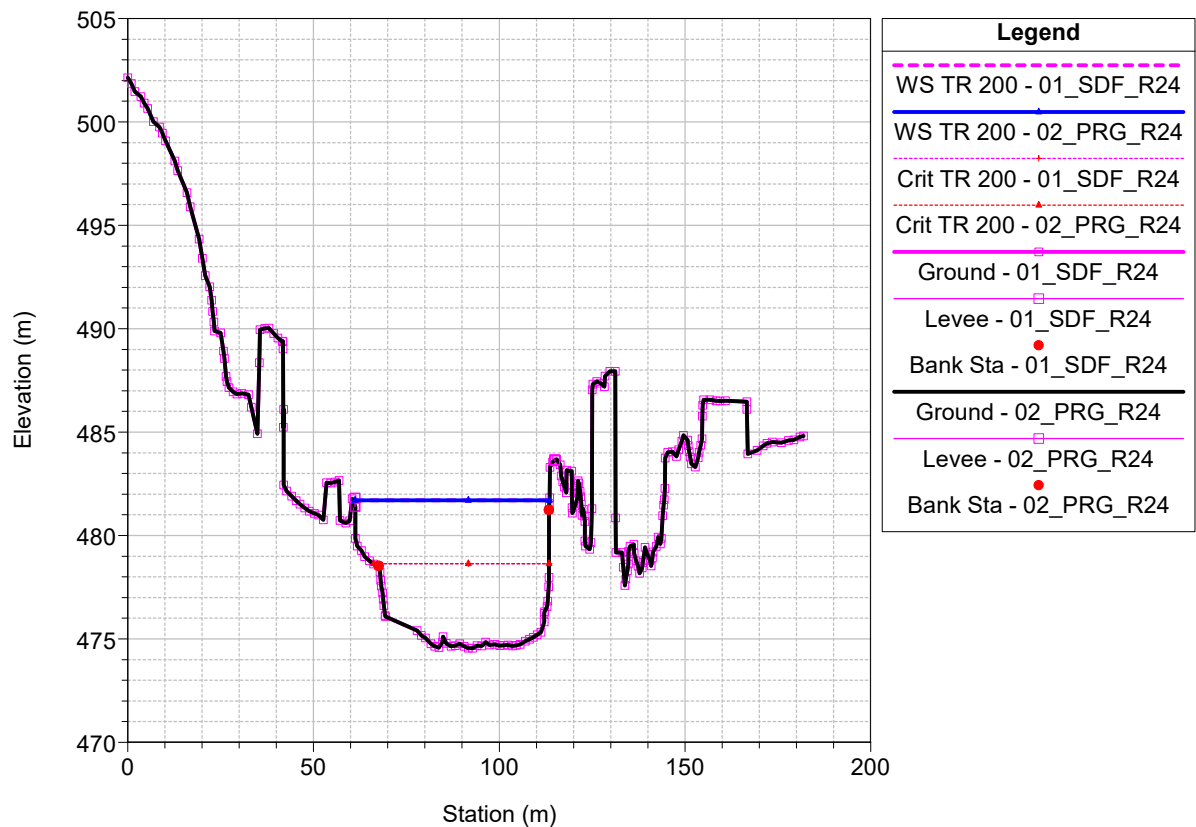


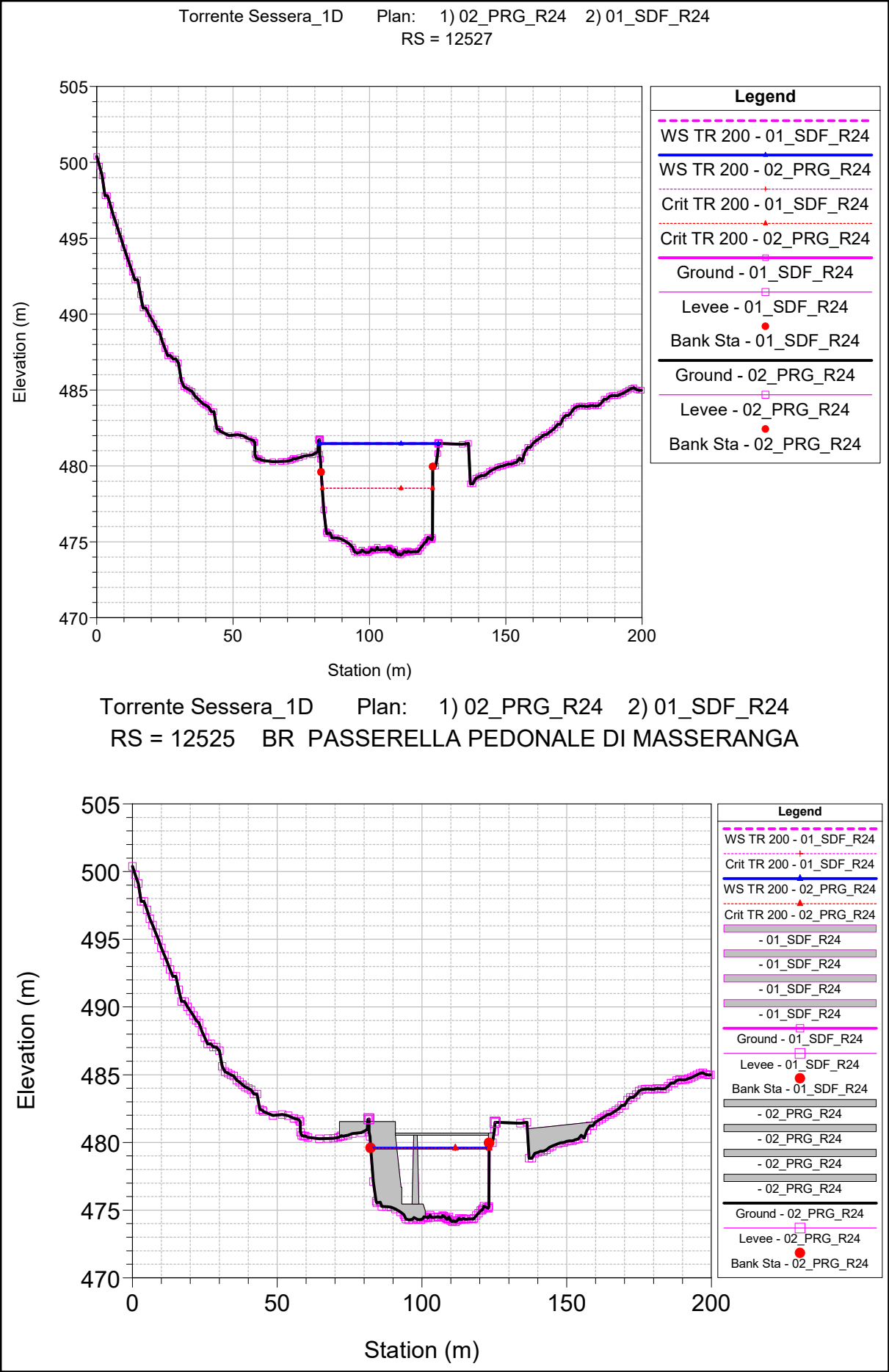


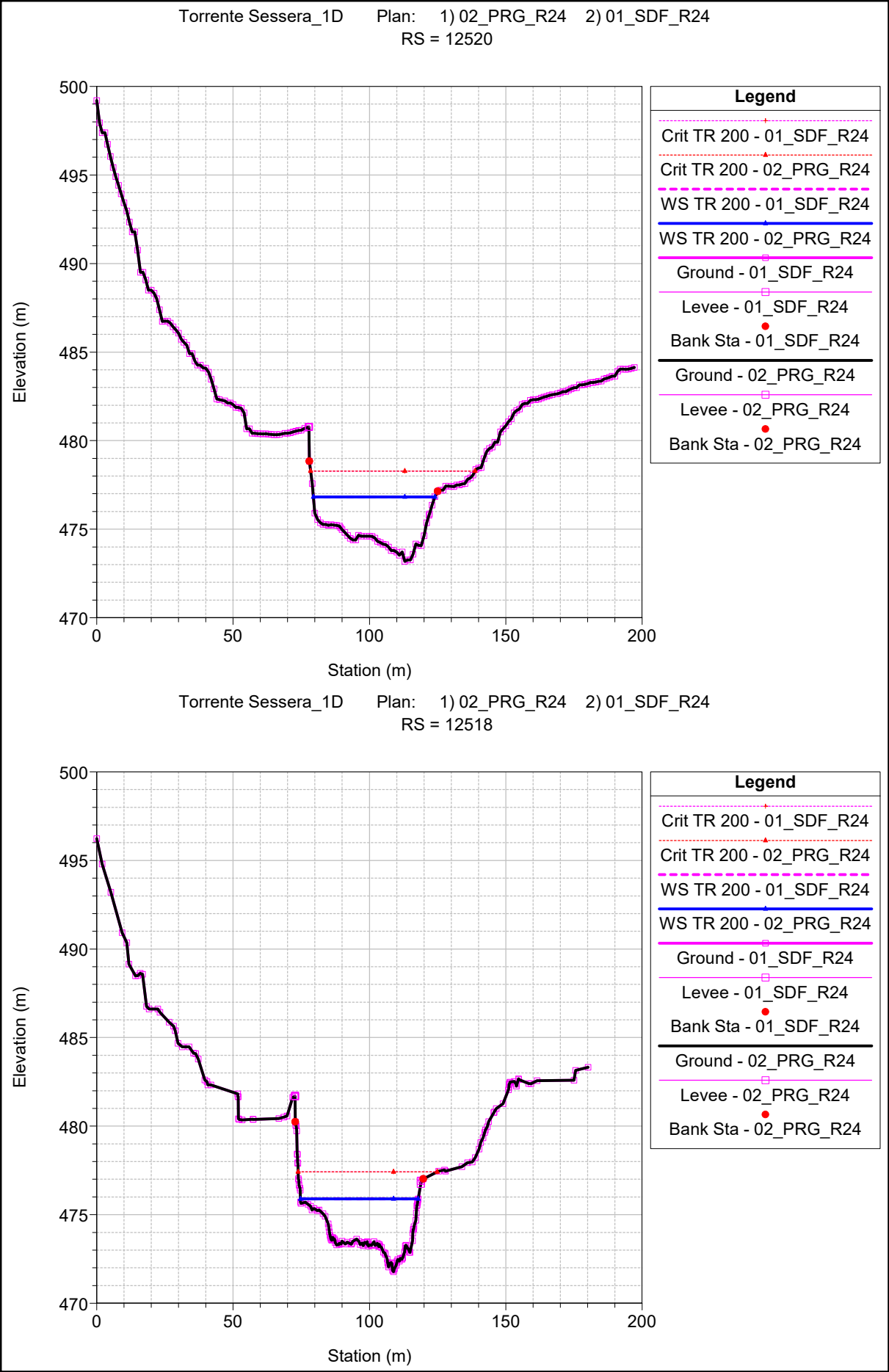
Torrente Sessera_1D Plan: 1) 02_PRG_R24 2) 01_SDF_R24
RS = 12564



Torrente Sessera_1D Plan: 1) 02_PRG_R24 2) 01_SDF_R24
RS = 12546







Torrente Sessera_1D

Plan: 1) 02_PRG_R24 2) 01_SDF_R24

RS = 12518

Elevation (m)

Station (m)

Legend

Crit TR 200 - 01_SDF_R24

Crit TR 200 - 02_PRG_R24

WS TR 200 - 01_SDF_R24

WS TR 200 - 02_PRG_R24

Ground - 01_SDF_R24

Levee - 01_SDF_R24

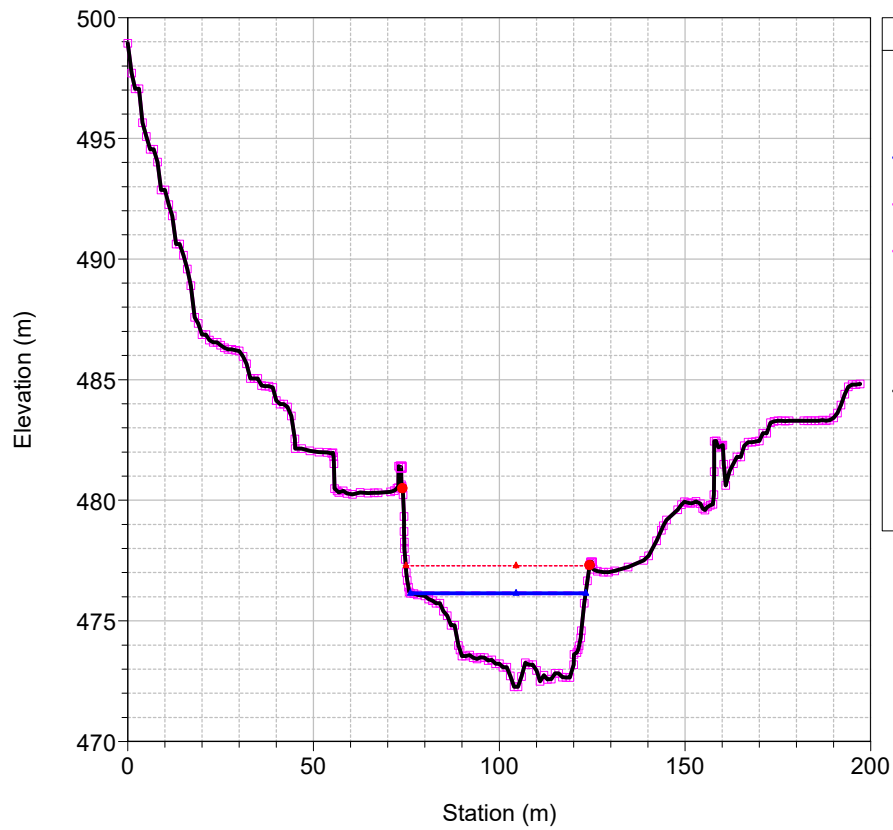
Bank Sta - 01_SDF_R24

Ground - 02_PRG_R24

Levee - 02_PRG_R24

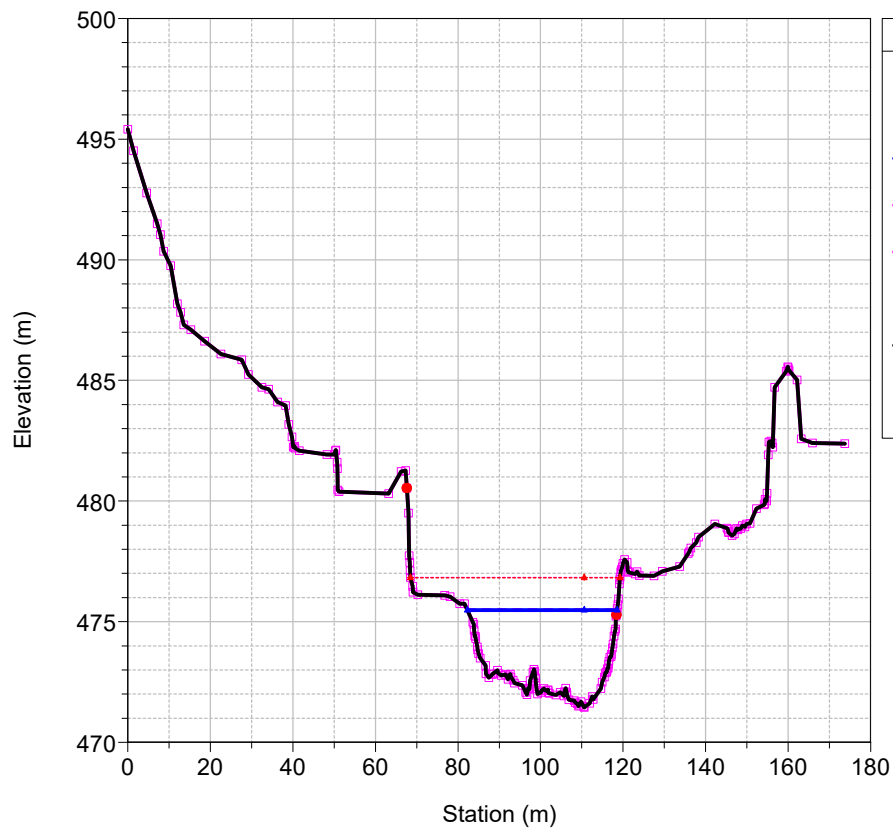
Bank Sta - 02_PRG_R24

Torrente Sessera_1D Plan: 1) 02_PRG_R24 2) 01_SDF_R24
RS = 12513



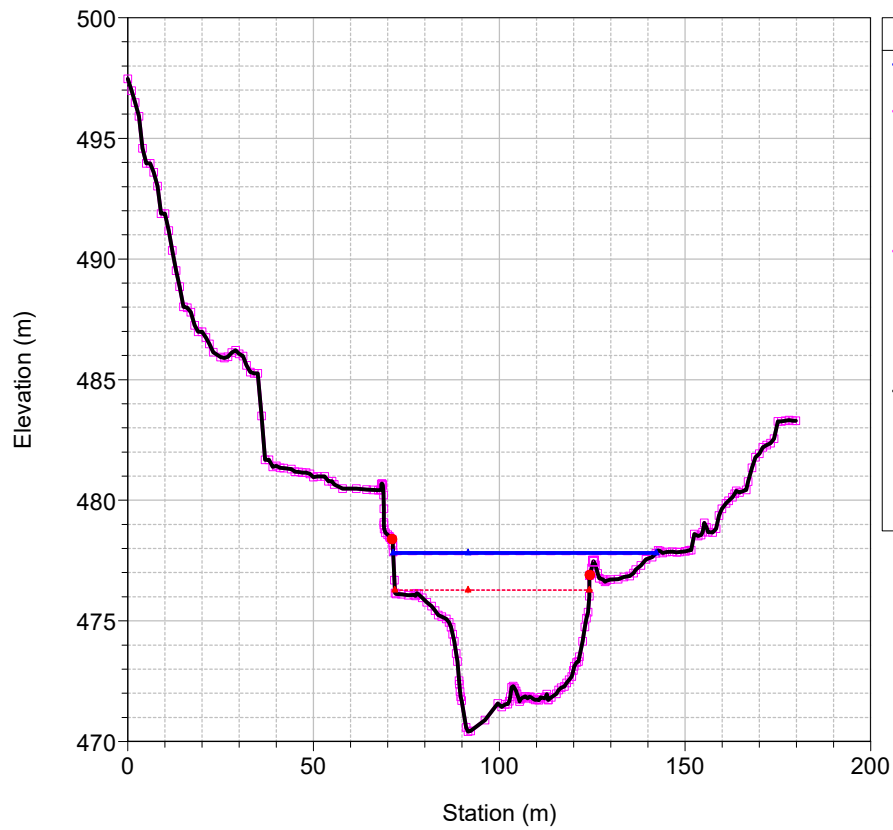
Legend
Crit TR 200 - 01_SDF_R24
Crit TR 200 - 02_PRG_R24
WS TR 200 - 02_PRG_R24
WS TR 200 - 01_SDF_R24
Ground - 01_SDF_R24
Levee - 01_SDF_R24
Bank Sta - 01_SDF_R24
Ground - 02_PRG_R24
Levee - 02_PRG_R24
Bank Sta - 02_PRG_R24

Torrente Sessera_1D Plan: 1) 02_PRG_R24 2) 01_SDF_R24
RS = 12510



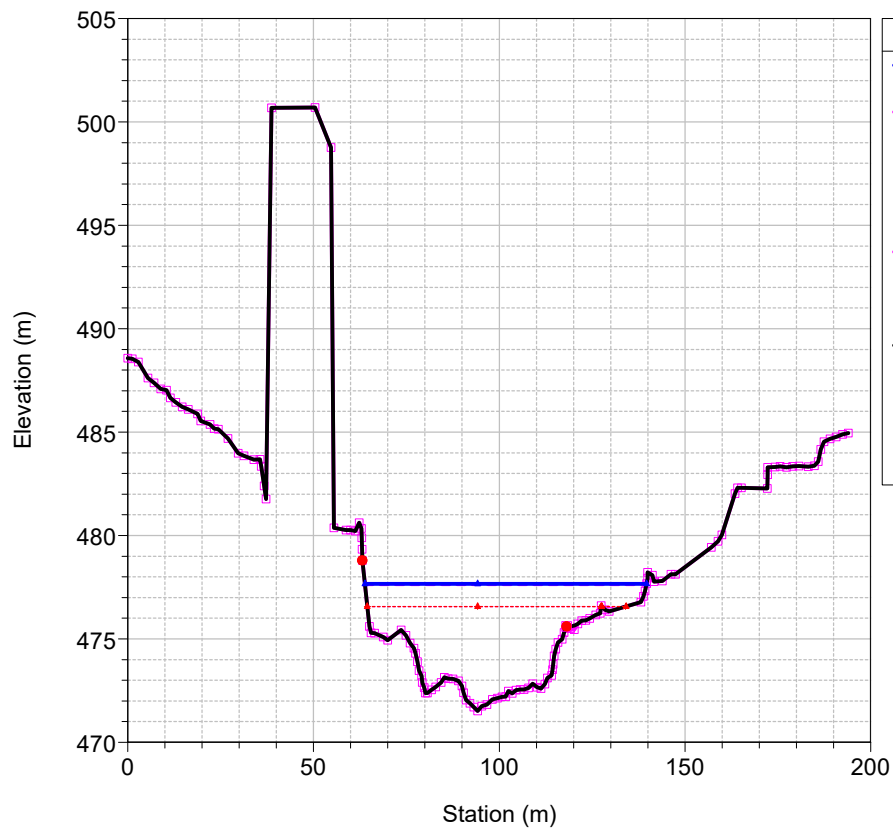
Legend
Crit TR 200 - 01_SDF_R24
Crit TR 200 - 02_PRG_R24
WS TR 200 - 02_PRG_R24
WS TR 200 - 01_SDF_R24
Ground - 01_SDF_R24
Levee - 01_SDF_R24
Bank Sta - 01_SDF_R24
Ground - 02_PRG_R24
Levee - 02_PRG_R24
Bank Sta - 02_PRG_R24

Torrente Sessera_1D Plan: 1) 02_PRG_R24 2) 01_SDF_R24
RS = 12504

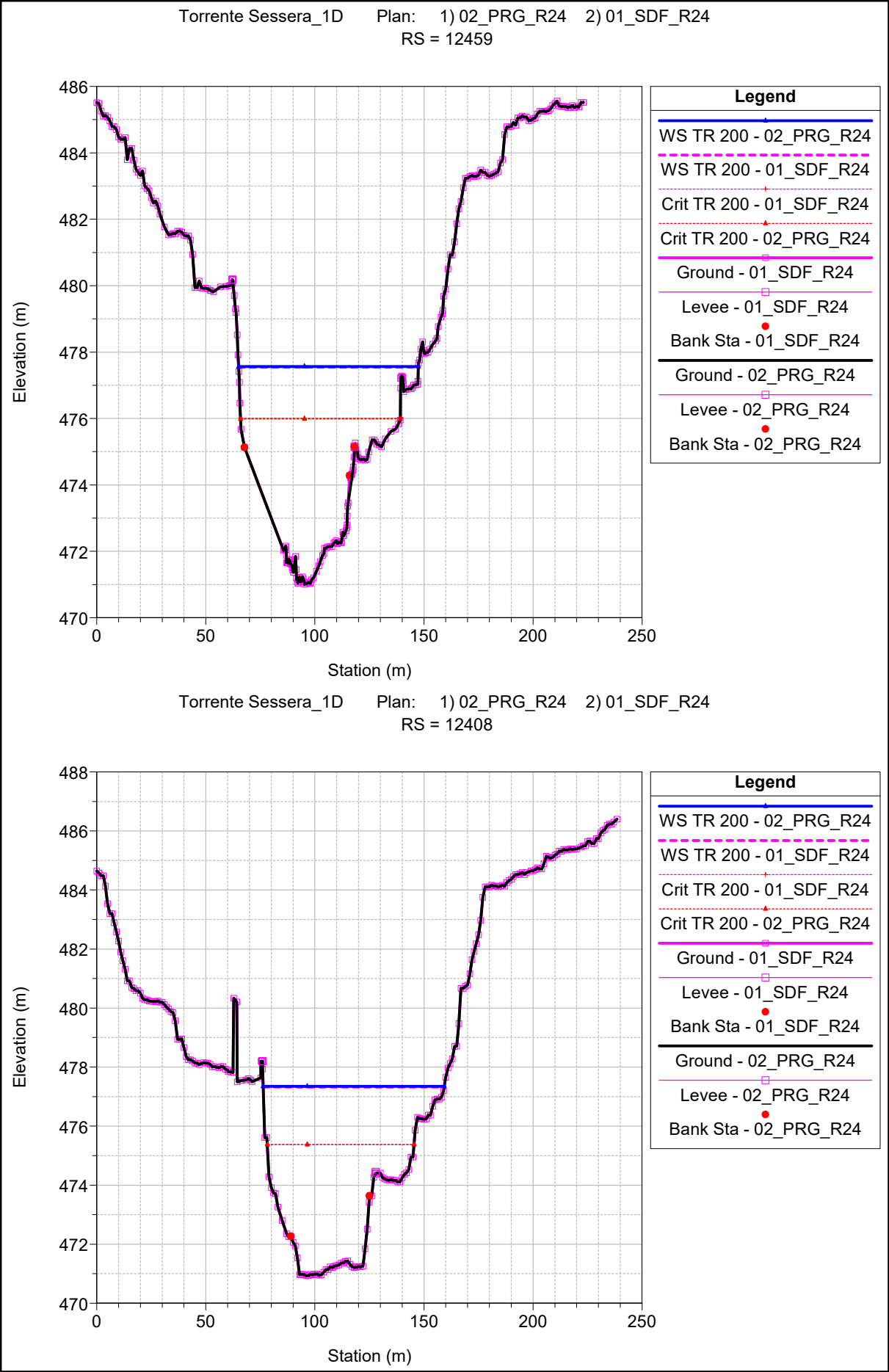


Legend	
WS TR 200 - 02_PRG_R24	
WS TR 200 - 01_SDF_R24	
Crit TR 200 - 01_SDF_R24	
Crit TR 200 - 02_PRG_R24	
Ground - 01_SDF_R24	
Levee - 01_SDF_R24	
Bank Sta - 01_SDF_R24	
Ground - 02_PRG_R24	
Levee - 02_PRG_R24	
Bank Sta - 02_PRG_R24	

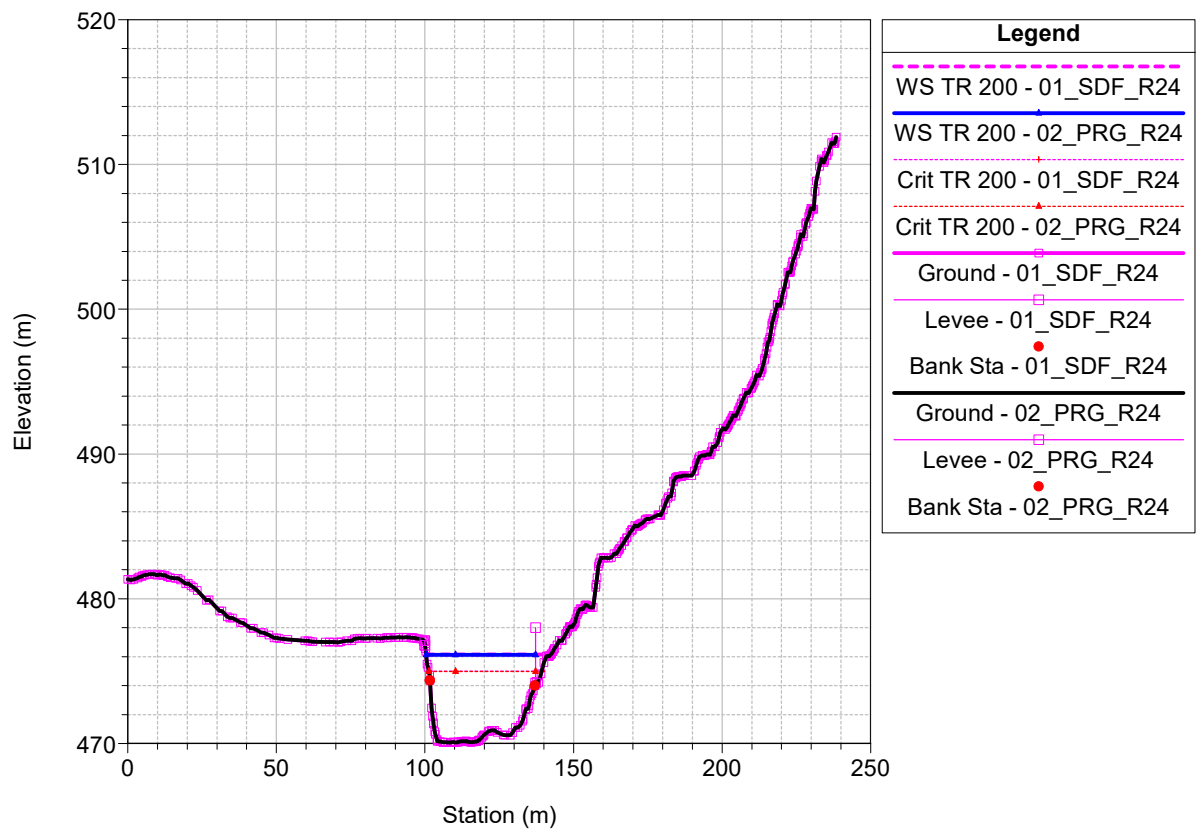
Torrente Sessera_1D Plan: 1) 02_PRG_R24 2) 01_SDF_R24
RS = 12489



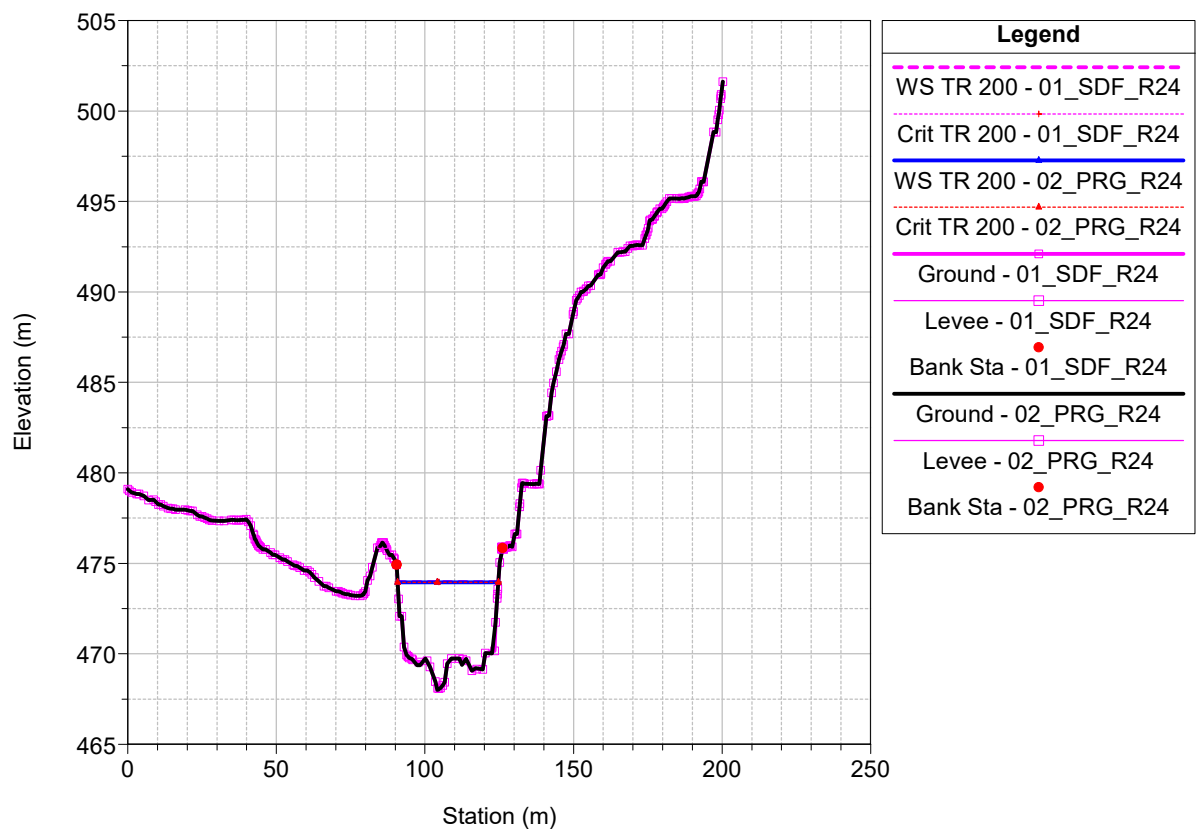
Legend	
WS TR 200 - 02_PRG_R24	
WS TR 200 - 01_SDF_R24	
Crit TR 200 - 02_PRG_R24	
Crit TR 200 - 01_SDF_R24	
Ground - 01_SDF_R24	
Bank Sta - 01_SDF_R24	
Ground - 02_PRG_R24	
Levee - 02_PRG_R24	
Bank Sta - 02_PRG_R24	



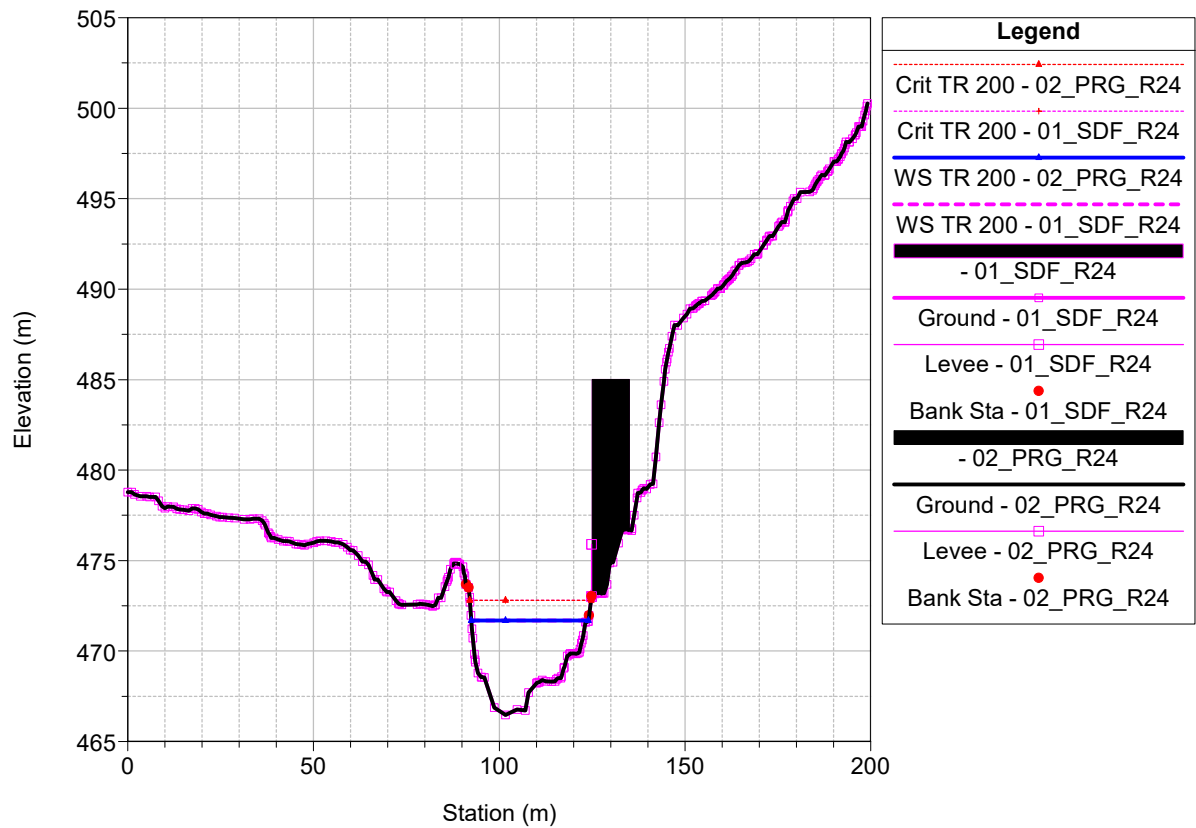
Torrente Sessera_1D Plan: 1) 02_PRG_R24 2) 01_SDF_R24
RS = 12357



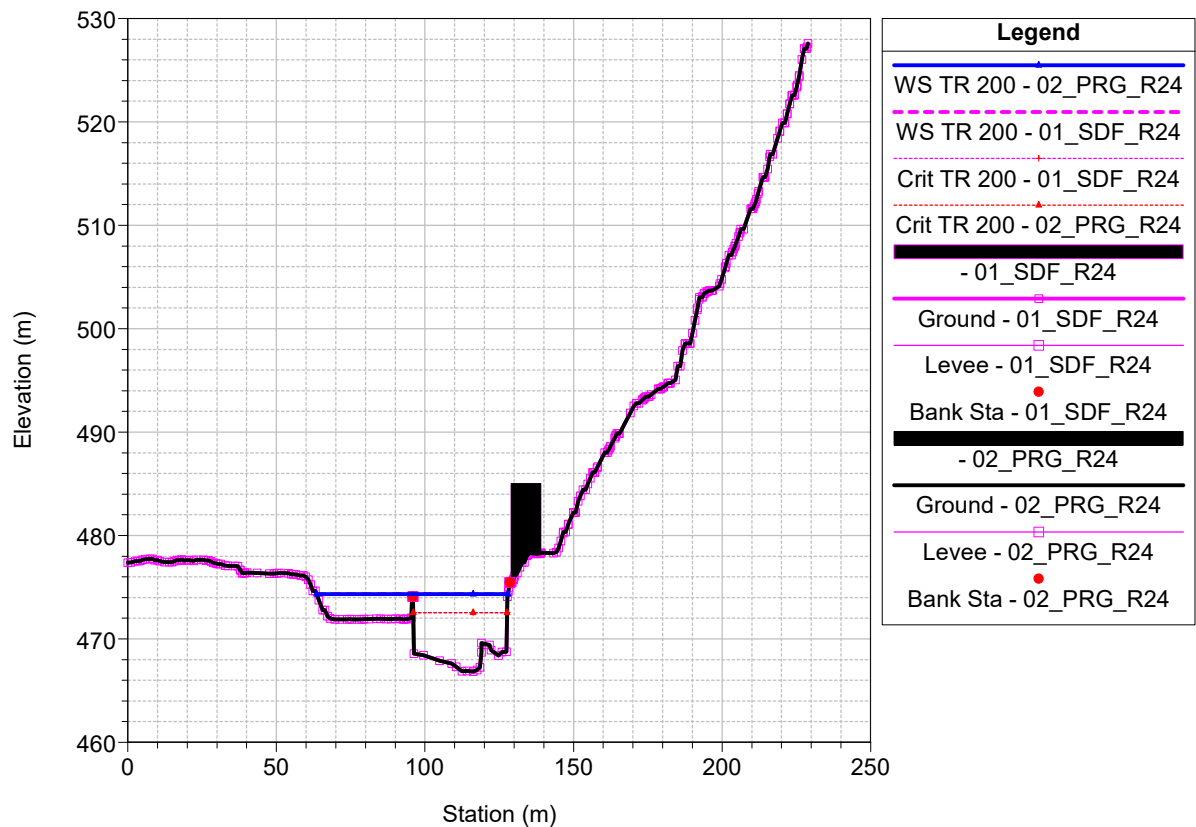
Torrente Sessera_1D Plan: 1) 02_PRG_R24 2) 01_SDF_R24
RS = 12295 SOGLIA IN MASSI



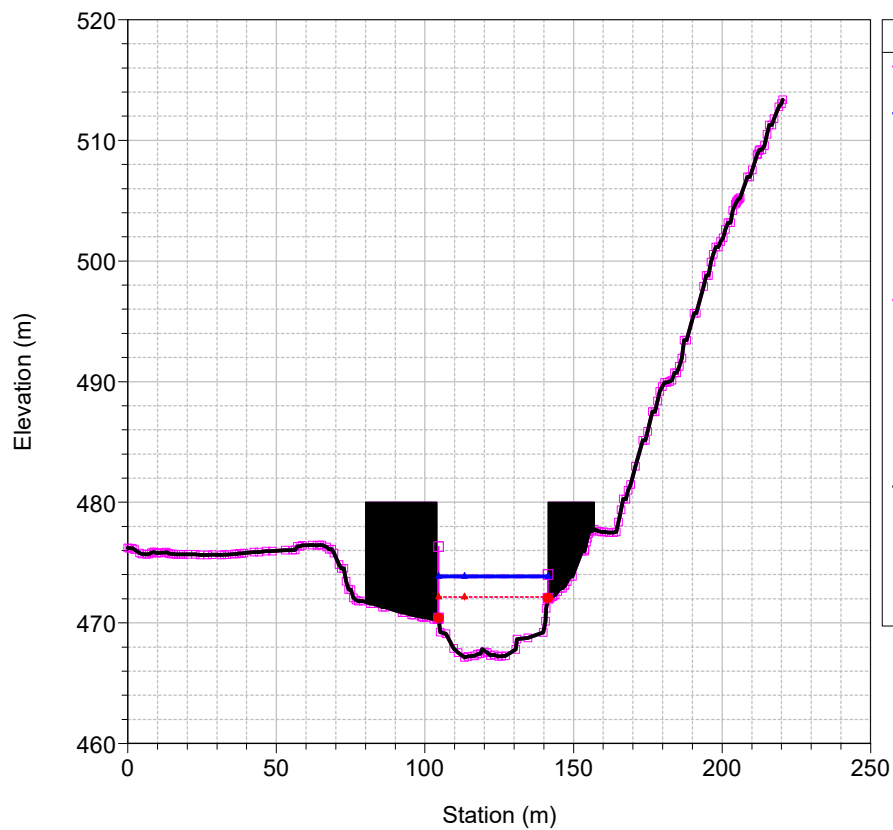
Torrente Sessera_1D Plan: 1) 02_PRG_R24 2) 01_SDF_R24
RS = 12287



Torrente Sessera_1D Plan: 1) 02_PRG_R24 2) 01_SDF_R24
RS = 12268

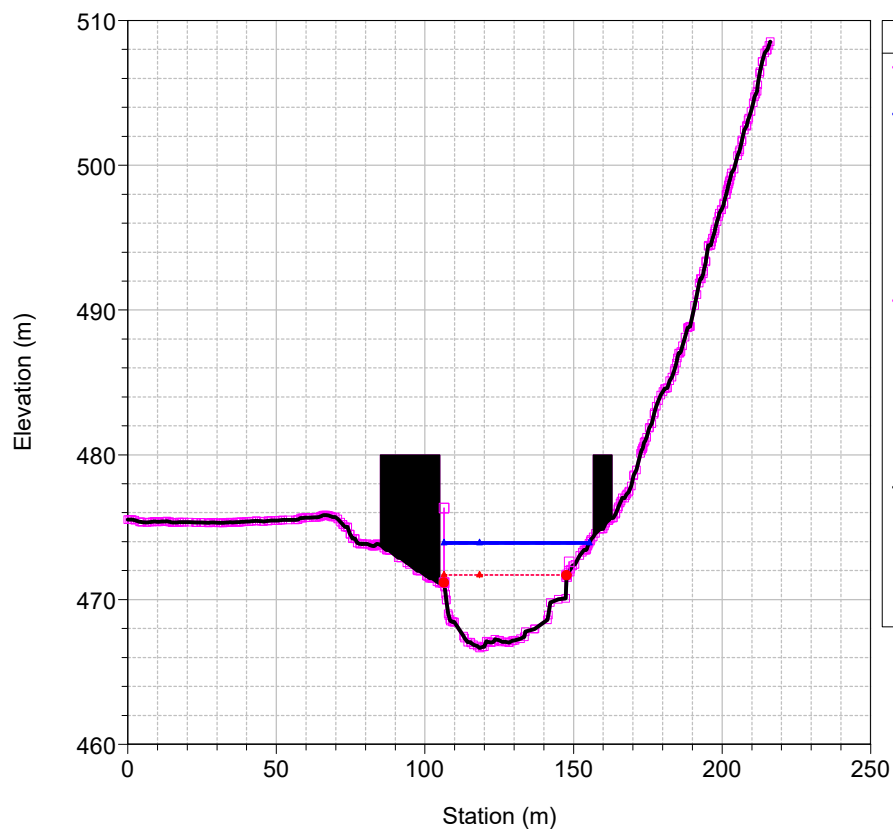


Torrente Sessera_1D Plan: 1) 02_PRG_R24 2) 01_SDF_R24
RS = 12232



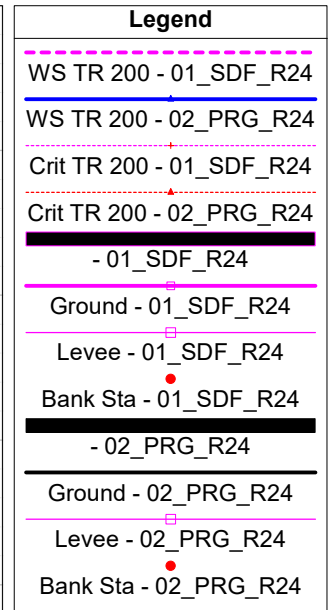
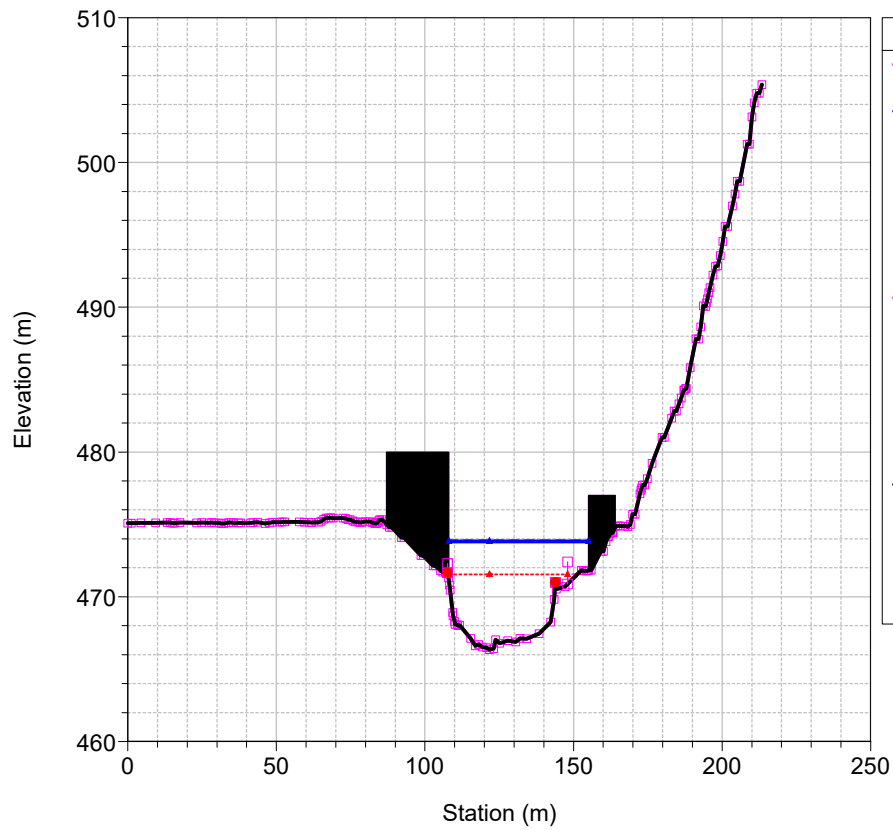
Legend	
WS TR 200 - 01_SDF_R24	
WS TR 200 - 02_PRG_R24	
Crit TR 200 - 02_PRG_R24	
Crit TR 200 - 01_SDF_R24	
- 01_SDF_R24	
Ground - 01_SDF_R24	
Levee - 01_SDF_R24	
Bank Sta - 01_SDF_R24	
- 02_PRG_R24	
Ground - 02_PRG_R24	
Levee - 02_PRG_R24	
Bank Sta - 02_PRG_R24	

Torrente Sessera_1D Plan: 1) 02_PRG_R24 2) 01_SDF_R24
RS = 12202

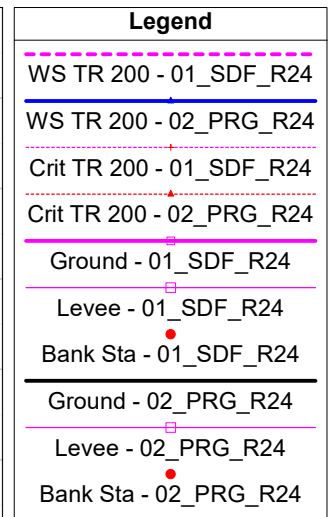
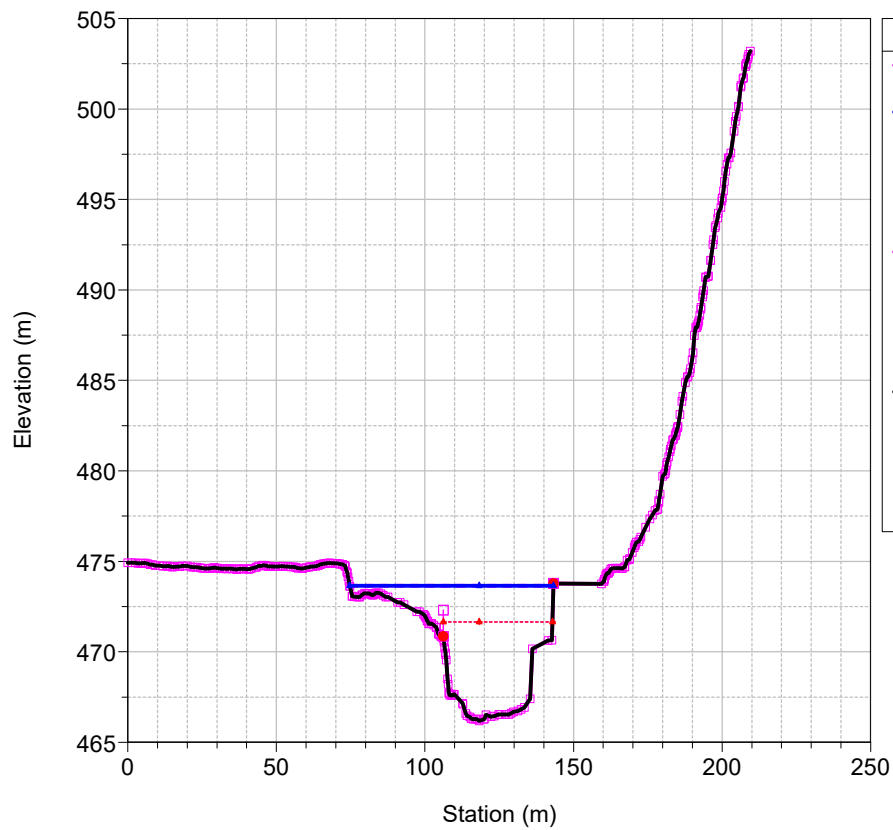


Legend	
WS TR 200 - 01_SDF_R24	
WS TR 200 - 02_PRG_R24	
Crit TR 200 - 02_PRG_R24	
Crit TR 200 - 01_SDF_R24	
- 01_SDF_R24	
Ground - 01_SDF_R24	
Levee - 01_SDF_R24	
Bank Sta - 01_SDF_R24	
- 02_PRG_R24	
Ground - 02_PRG_R24	
Levee - 02_PRG_R24	
Bank Sta - 02_PRG_R24	

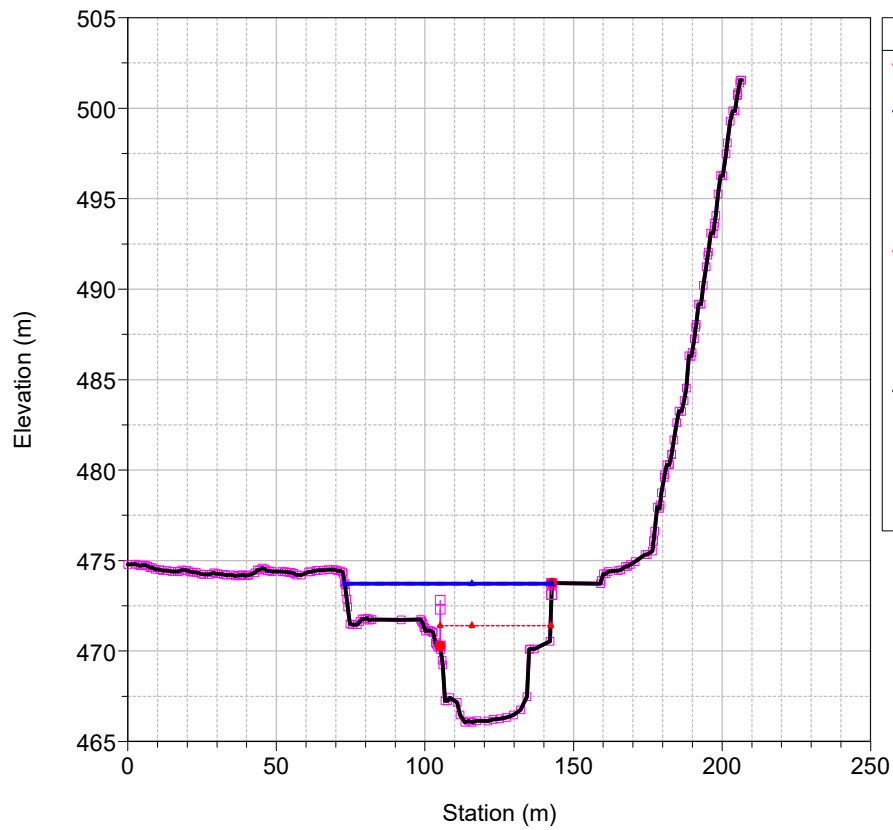
Torrente Sessera_1D Plan: 1) 02_PRG_R24 2) 01_SDF_R24
RS = 12182



Torrente Sessera_1D Plan: 1) 02_PRG_R24 2) 01_SDF_R24
RS = 12160

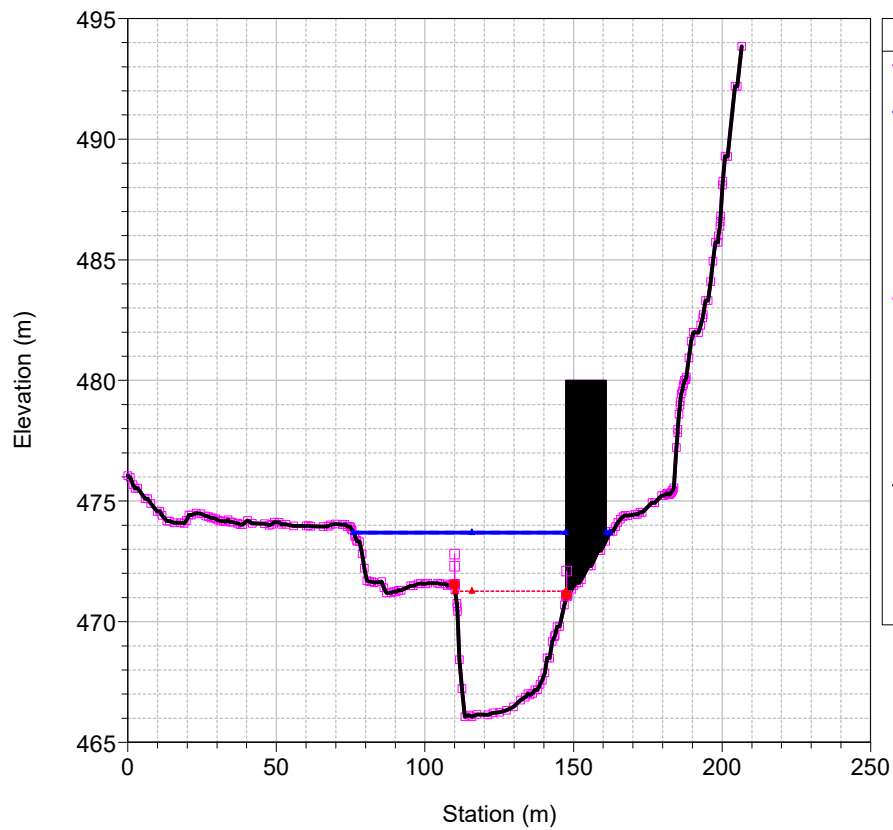


Torrente Sessera_1D Plan: 1) 02_PRG_R24 2) 01_SDF_R24
RS = 12144



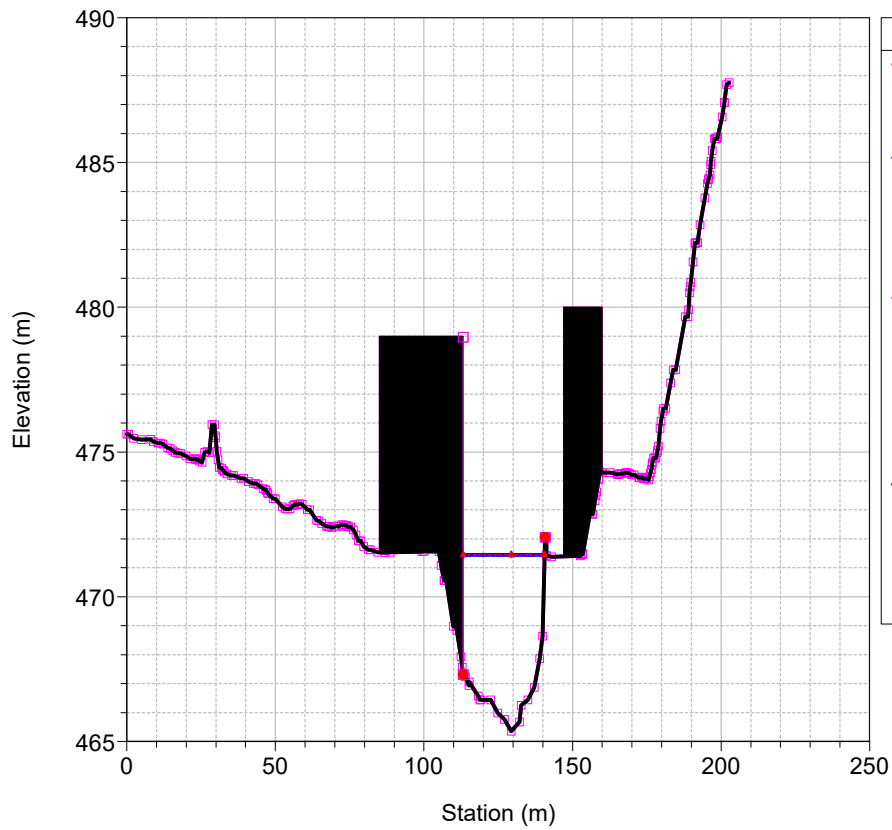
Legend	
WS TR 200 - 01_SDF_R24	
WS TR 200 - 02_PRG_R24	
Crit TR 200 - 02_PRG_R24	
Crit TR 200 - 01_SDF_R24	
Ground - 01_SDF_R24	
Levee - 01_SDF_R24	
Bank Sta - 01_SDF_R24	
Ground - 02_PRG_R24	
Levee - 02_PRG_R24	
Bank Sta - 02_PRG_R24	

Torrente Sessera_1D Plan: 1) 02_PRG_R24 2) 01_SDF_R24
RS = 12132



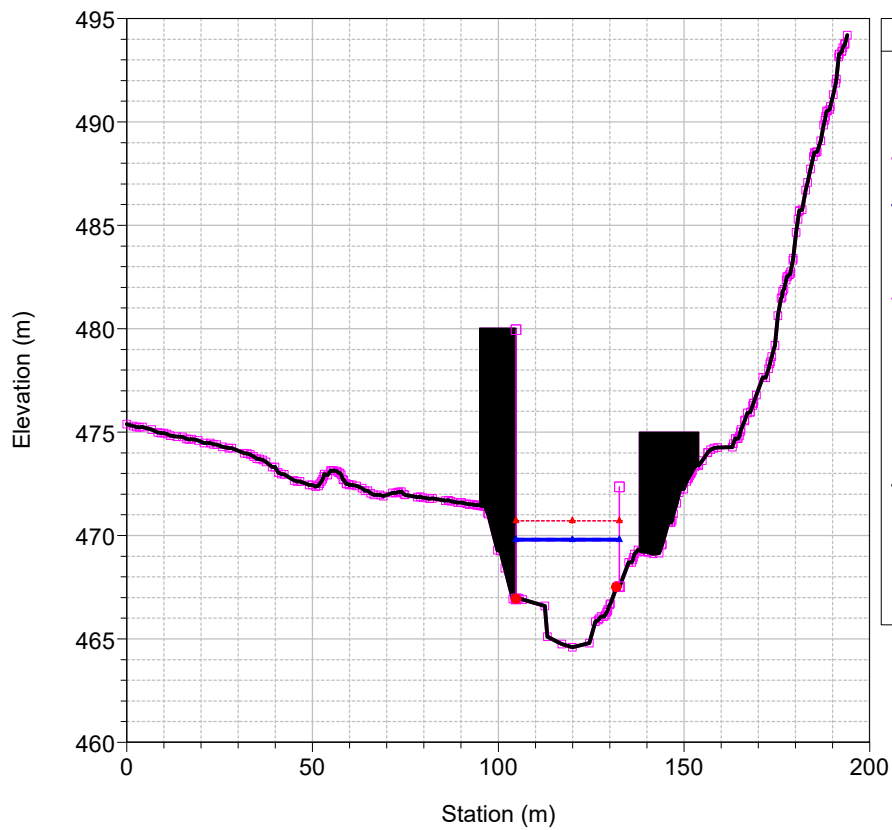
Legend	
WS TR 200 - 01_SDF_R24	
WS TR 200 - 02_PRG_R24	
Crit TR 200 - 01_SDF_R24	
Crit TR 200 - 02_PRG_R24	
- 01_SDF_R24	
Ground - 01_SDF_R24	
Levee - 01_SDF_R24	
Bank Sta - 01_SDF_R24	
- 02_PRG_R24	
Ground - 02_PRG_R24	
Levee - 02_PRG_R24	
Bank Sta - 02_PRG_R24	

Torrente Sessera_1D Plan: 1) 02_PRG_R24 2) 01_SDF_R24
RS = 12103



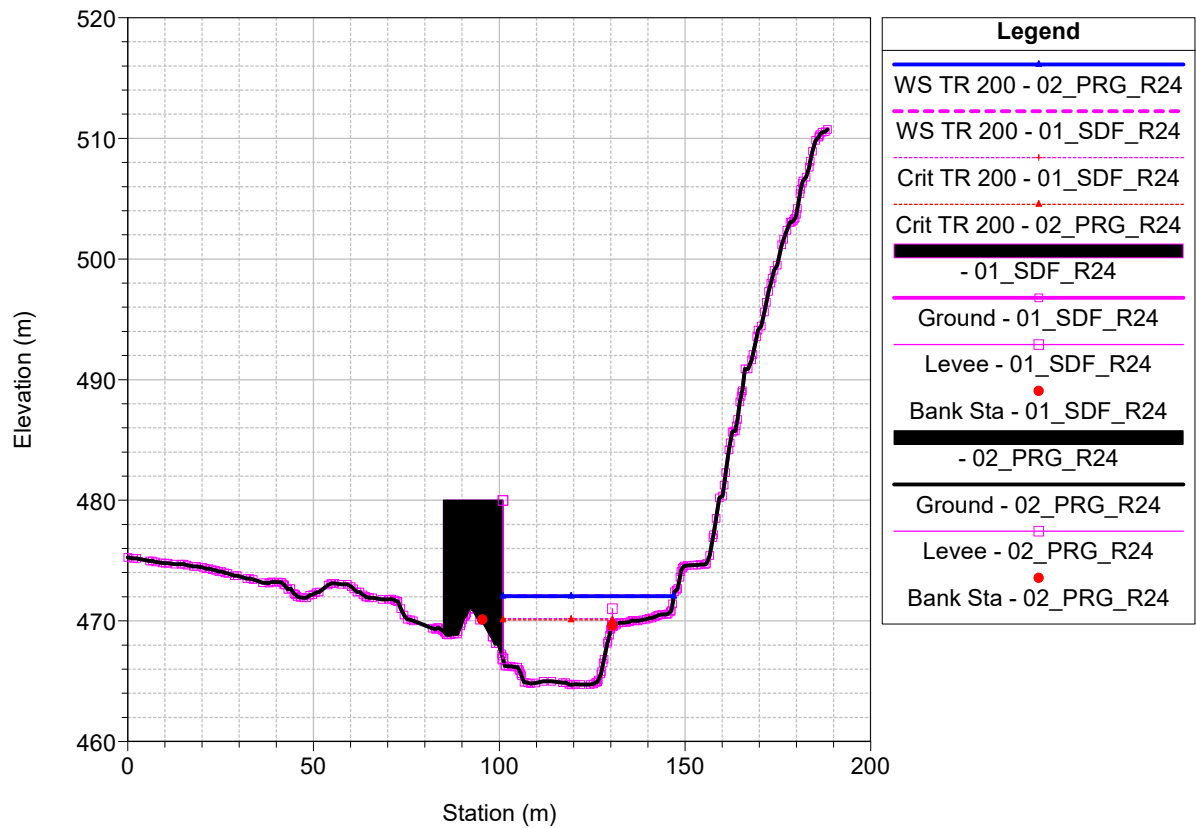
Legend	
WS TR 200 - 01_SDF_R24	
Crit TR 200 - 01_SDF_R24	
WS TR 200 - 02_PRG_R24	
Crit TR 200 - 02_PRG_R24	
- 01_SDF_R24	
Ground - 01_SDF_R24	
Levee - 01_SDF_R24	
Bank Sta - 01_SDF_R24	
- 02_PRG_R24	
Ground - 02_PRG_R24	
Levee - 02_PRG_R24	
Bank Sta - 02_PRG_R24	

Torrente Sessera_1D Plan: 1) 02_PRG_R24 2) 01_SDF_R24
RS = 12093

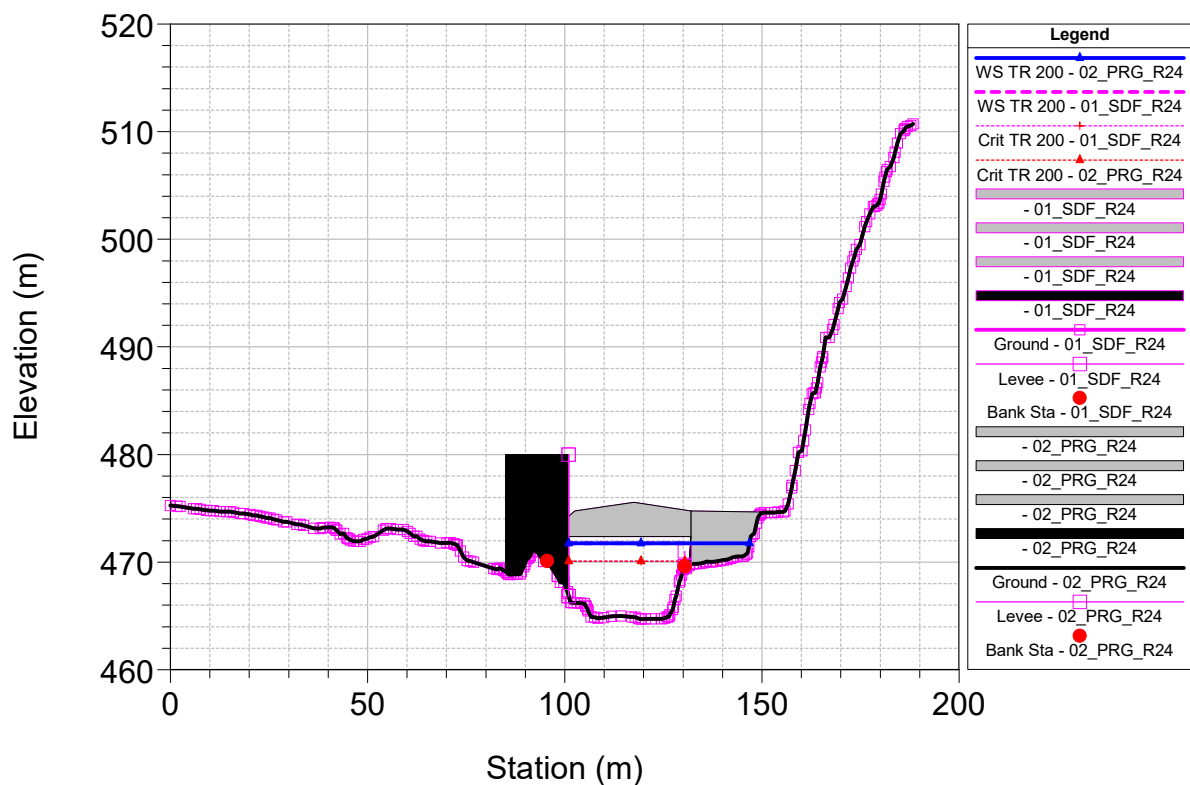


Legend	
Crit TR 200 - 01_SDF_R24	
Crit TR 200 - 02_PRG_R24	
WS TR 200 - 01_SDF_R24	
WS TR 200 - 02_PRG_R24	
- 01_SDF_R24	
Ground - 01_SDF_R24	
Levee - 01_SDF_R24	
Bank Sta - 01_SDF_R24	
- 02_PRG_R24	
Ground - 02_PRG_R24	
Levee - 02_PRG_R24	
Bank Sta - 02_PRG_R24	

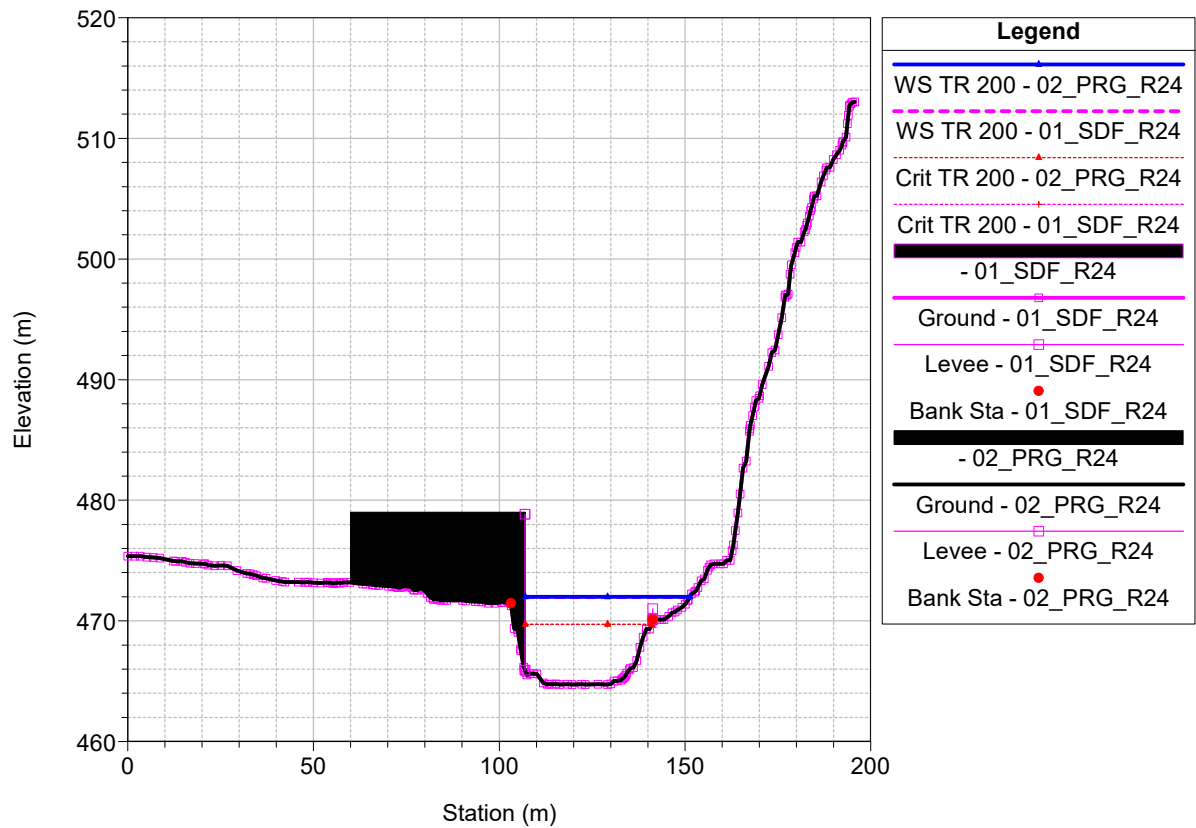
Torrente Sessera_1D Plan: 1) 02_PRG_R24 2) 01_SDF_R24
RS = 12079



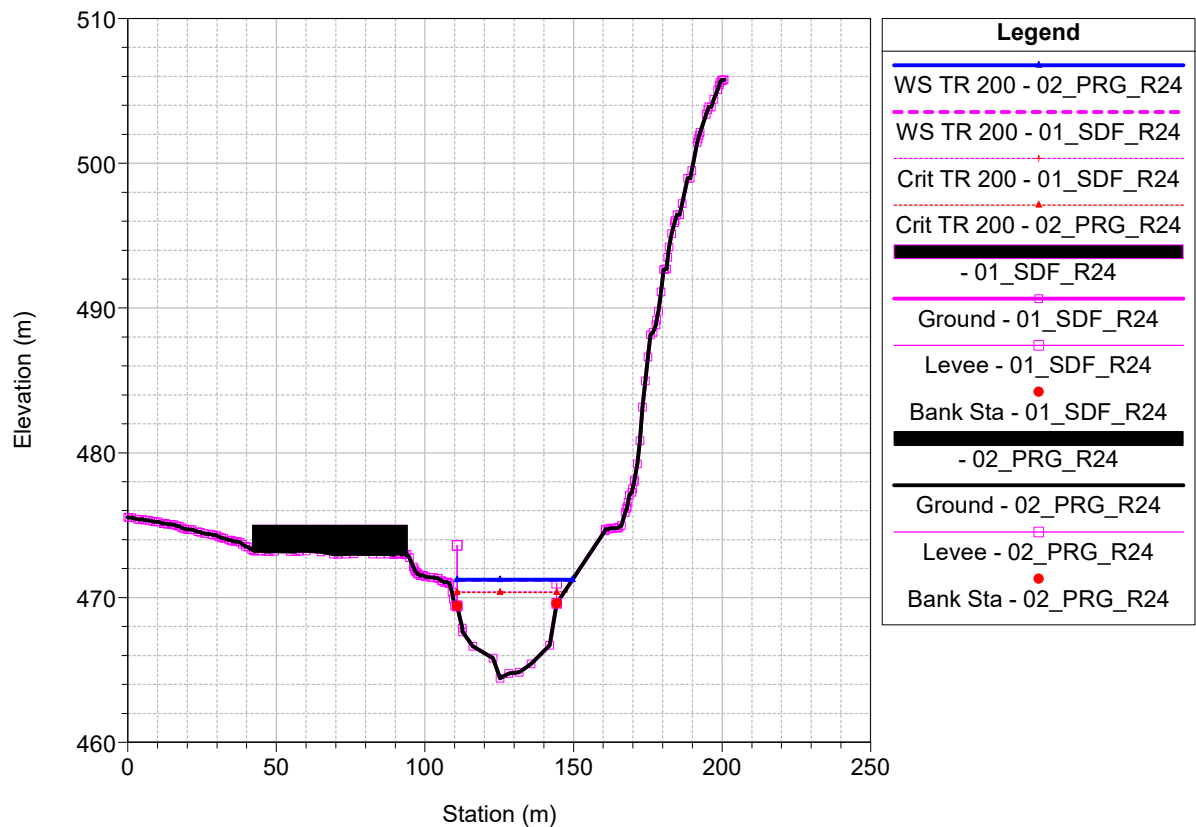
Torrente Sessera_1D Plan: 1) 02_PRG_R24 2) 01_SDF_R24
RS = 12075 BR PONTE CONDOTTA



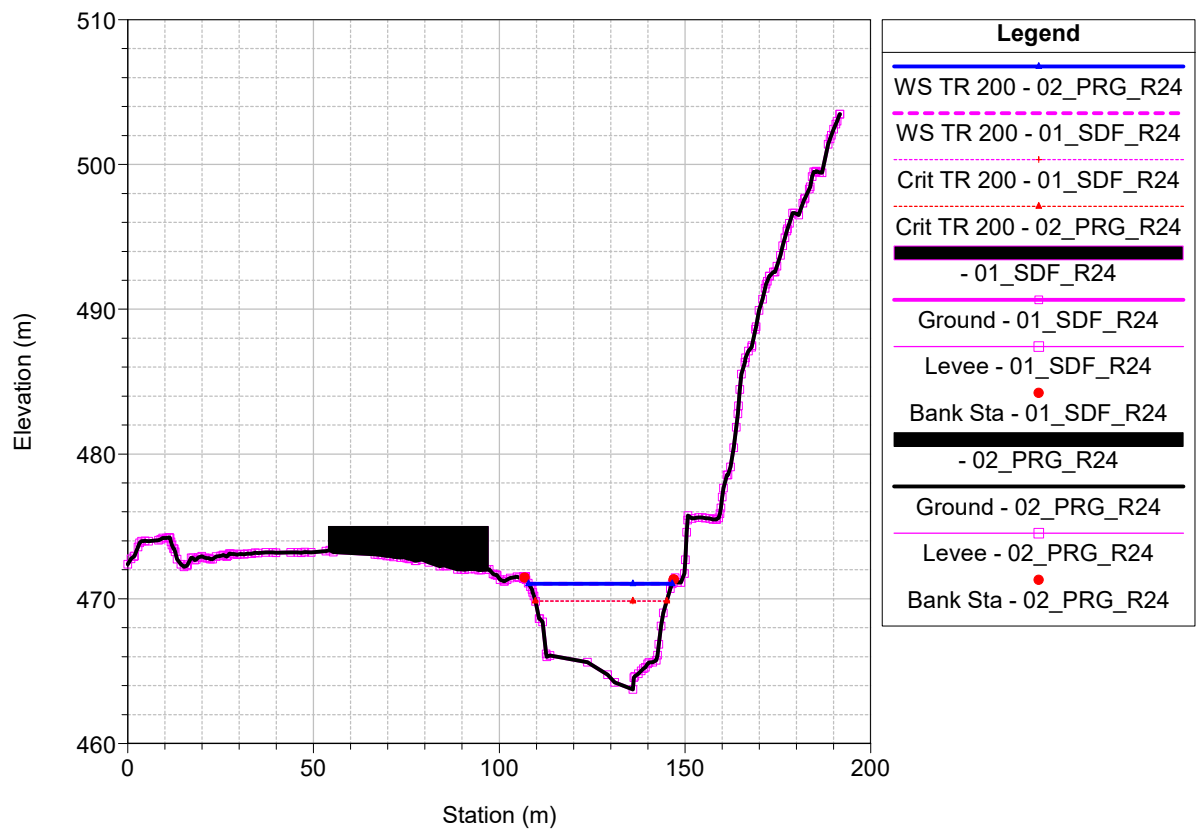
Torrente Sessera_1D Plan: 1) 02_PRG_R24 2) 01_SDF_R24
RS = 12070



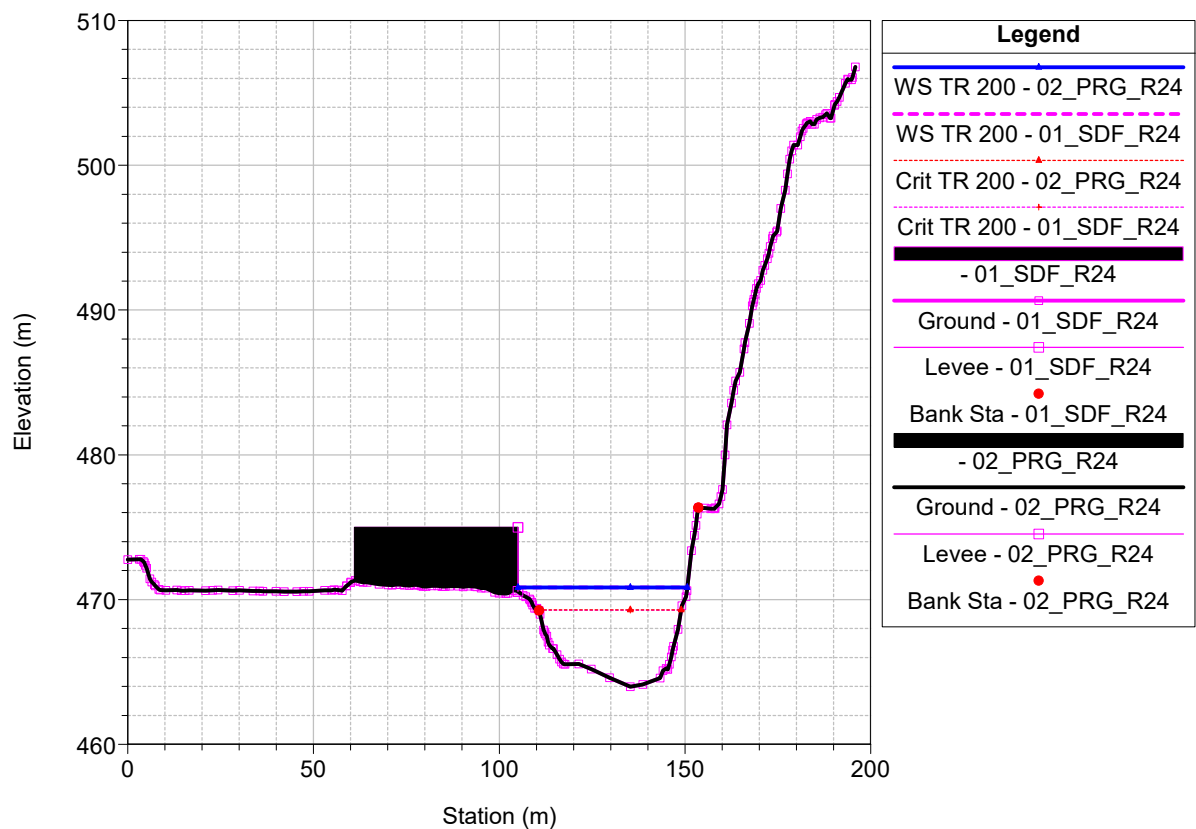
Torrente Sessera_1D Plan: 1) 02_PRG_R24 2) 01_SDF_R24
RS = 12058



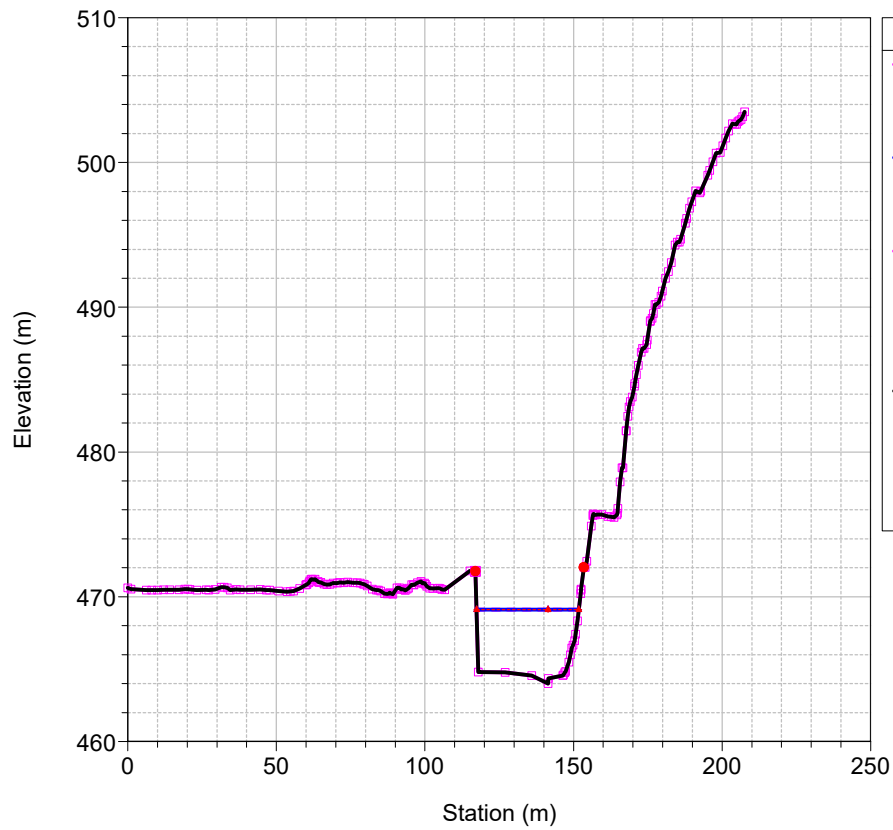
Torrente Sessera_1D Plan: 1) 02_PRG_R24 2) 01_SDF_R24
RS = 12018



Torrente Sessera_1D Plan: 1) 02_PRG_R24 2) 01_SDF_R24
RS = 11966

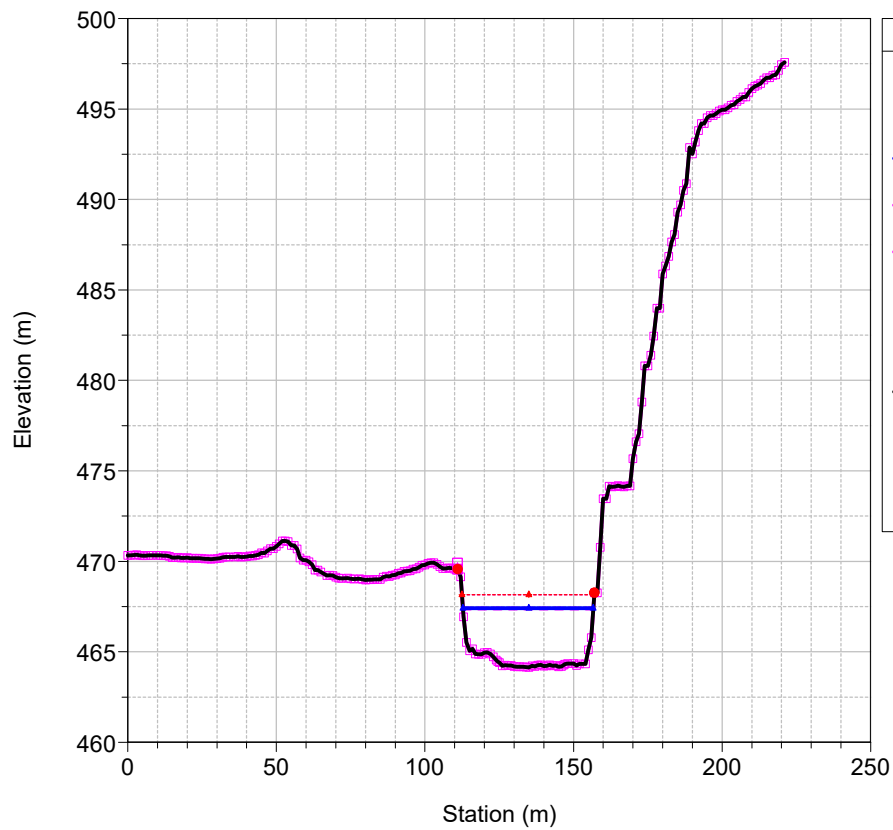


Torrente Sessera_1D Plan: 1) 02_PRG_R24 2) 01_SDF_R24
RS = 11916



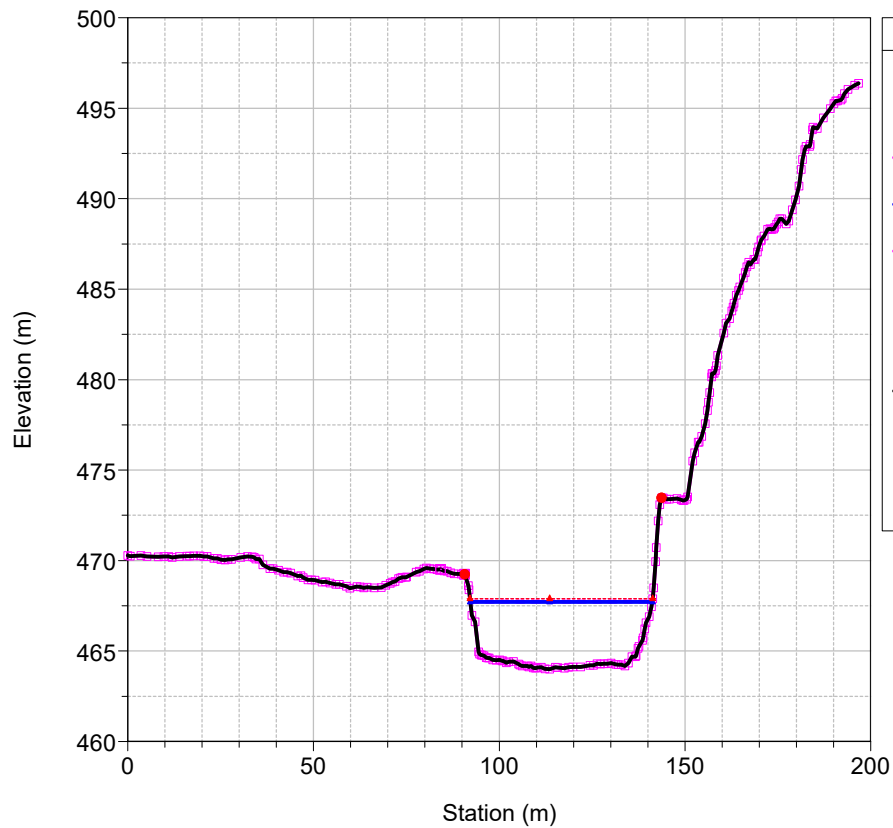
Legend	
WS TR 200 - 01_SDF_R24	
Crit TR 200 - 01_SDF_R24	
WS TR 200 - 02_PRG_R24	
Crit TR 200 - 02_PRG_R24	
Ground - 01_SDF_R24	
Levee - 01_SDF_R24	
Bank Sta - 01_SDF_R24	
Ground - 02_PRG_R24	
Levee - 02_PRG_R24	
Bank Sta - 02_PRG_R24	

Torrente Sessera_1D Plan: 1) 02_PRG_R24 2) 01_SDF_R24
RS = 11881



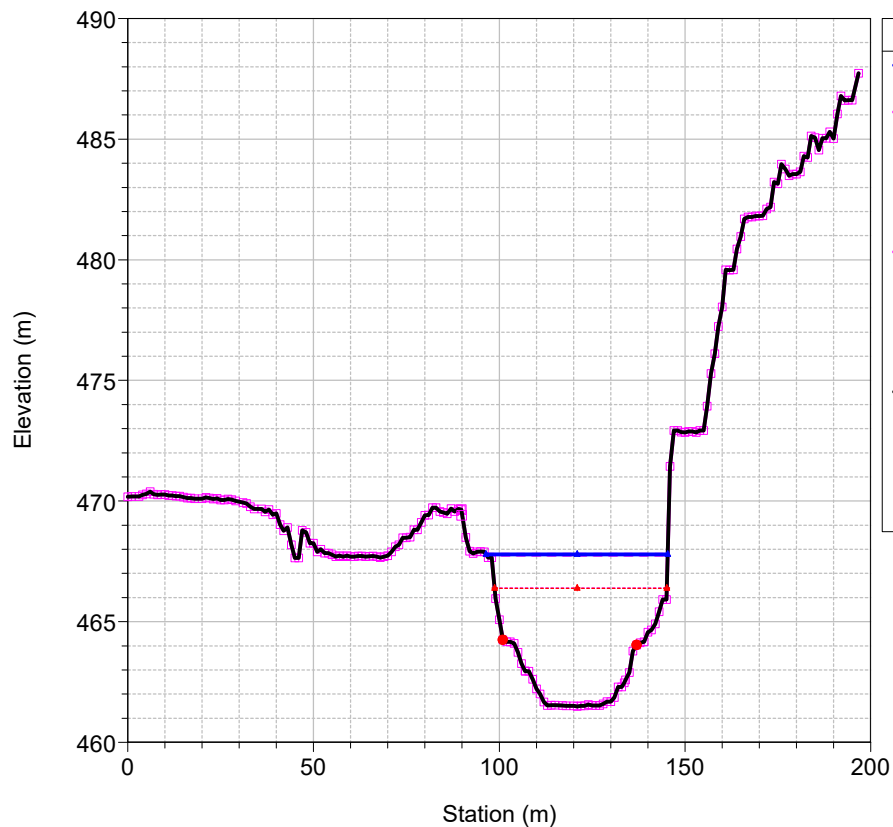
Legend	
Crit TR 200 - 01_SDF_R24	
Crit TR 200 - 02_PRG_R24	
WS TR 200 - 02_PRG_R24	
WS TR 200 - 01_SDF_R24	
Ground - 01_SDF_R24	
Levee - 01_SDF_R24	
Bank Sta - 01_SDF_R24	
Ground - 02_PRG_R24	
Levee - 02_PRG_R24	
Bank Sta - 02_PRG_R24	

Torrente Sessera_1D Plan: 1) 02_PRG_R24 2) 01_SDF_R24
RS = 11864



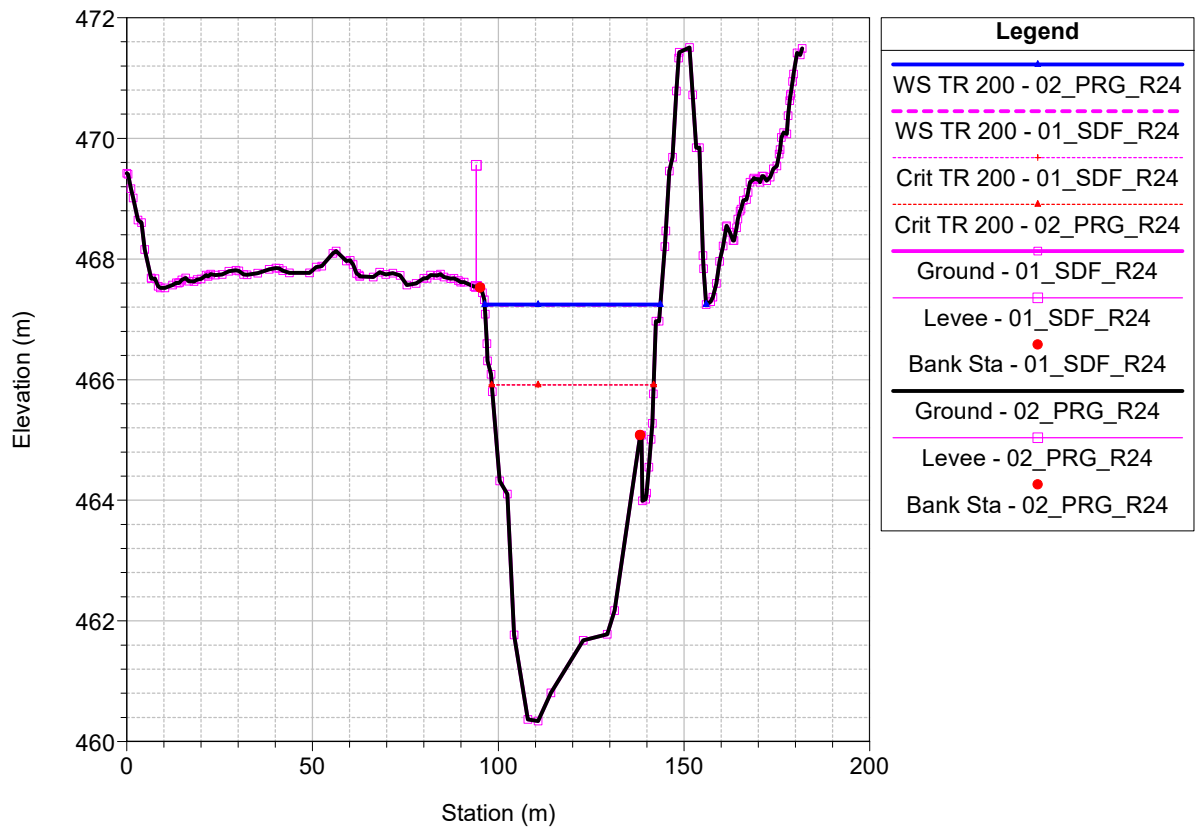
Legend	
Crit TR 200 - 01_SDF_R24	—
Crit TR 200 - 02_PRG_R24	—
WS TR 200 - 01_SDF_R24	- - -
WS TR 200 - 02_PRG_R24	- - -
Ground - 01_SDF_R24	—
Levee - 01_SDF_R24	—
Bank Sta - 01_SDF_R24	•
Ground - 02_PRG_R24	—
Levee - 02_PRG_R24	—
Bank Sta - 02_PRG_R24	•

Torrente Sessera_1D Plan: 1) 02_PRG_R24 2) 01_SDF_R24
RS = 11849

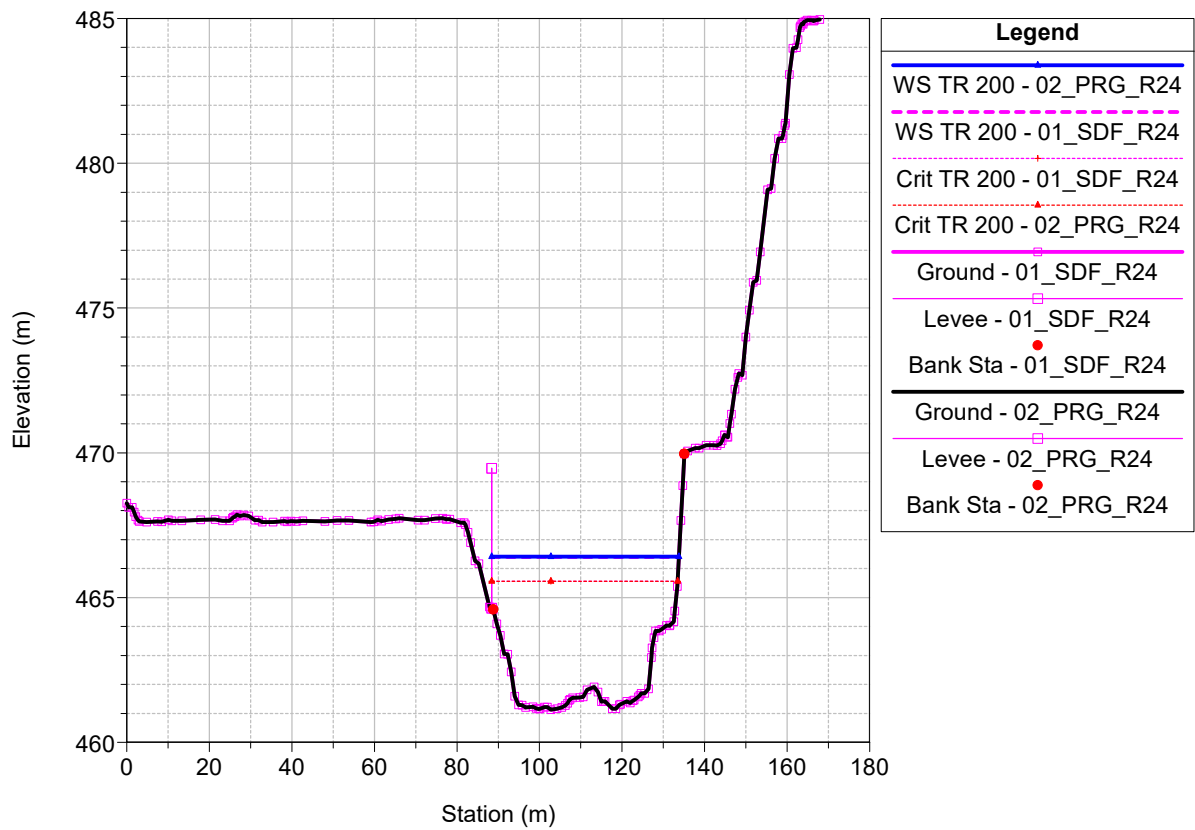


Legend	
WS TR 200 - 02_PRG_R24	—
WS TR 200 - 01_SDF_R24	- - -
Crit TR 200 - 01_SDF_R24	—
Crit TR 200 - 02_PRG_R24	—
Ground - 01_SDF_R24	—
Levee - 01_SDF_R24	—
Bank Sta - 01_SDF_R24	•
Ground - 02_PRG_R24	—
Levee - 02_PRG_R24	—
Bank Sta - 02_PRG_R24	•

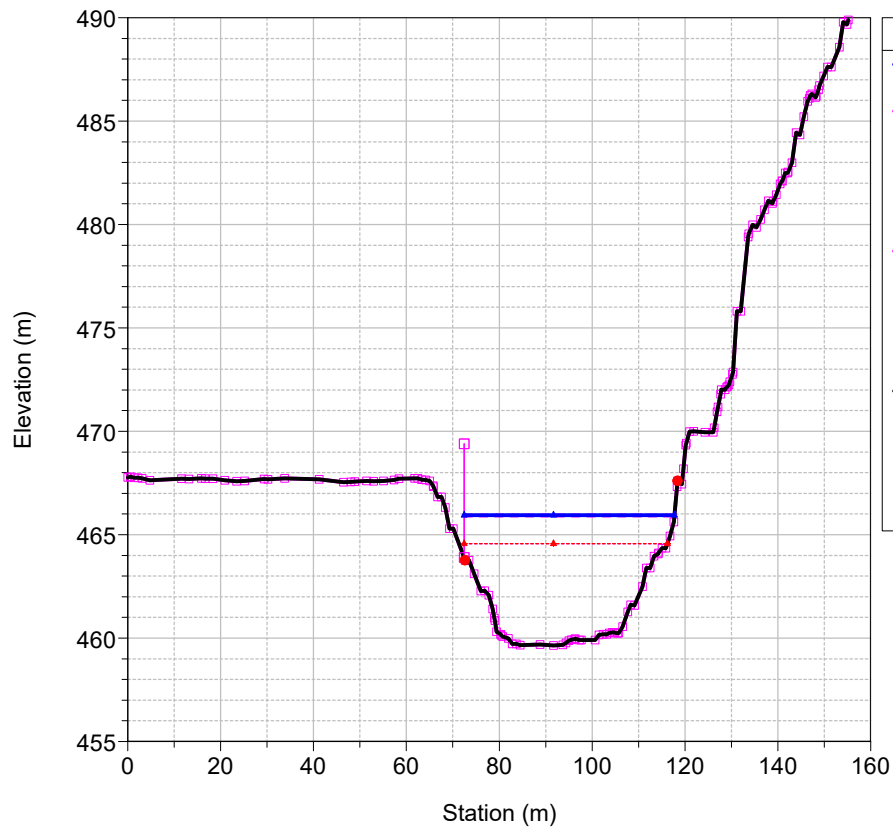
Torrente Sessera_1D Plan: 1) 02_PRG_R24 2) 01_SDF_R24
RS = 11811



Torrente Sessera_1D Plan: 1) 02_PRG_R24 2) 01_SDF_R24
RS = 11772

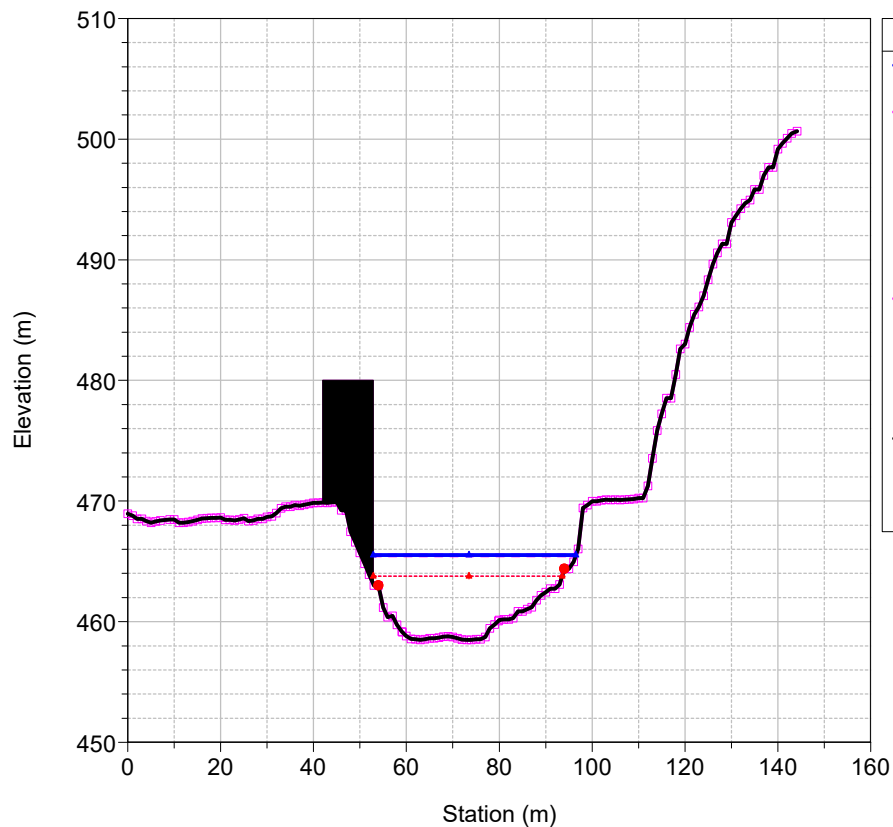


Torrente Sessera_1D Plan: 1) 02_PRG_R24 2) 01_SDF_R24
RS = 11734

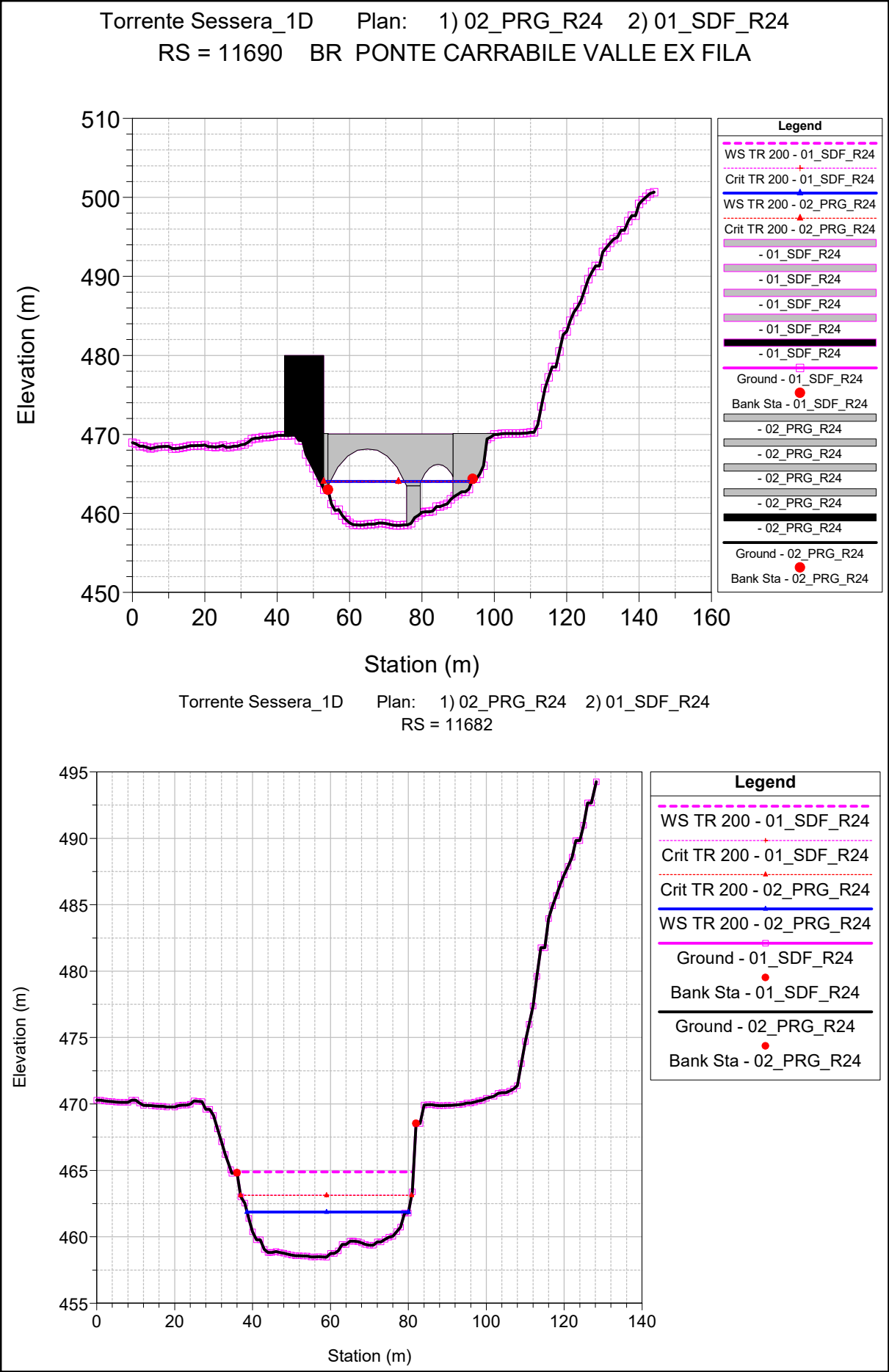


Legend	
WS TR 200 - 02_PRG_R24	—
WS TR 200 - 01_SDF_R24	- - -
Crit TR 200 - 01_SDF_R24	· · ·
Crit TR 200 - 02_PRG_R24	· · ·
Ground - 01_SDF_R24	—
Levee - 01_SDF_R24	—
Bank Sta - 01_SDF_R24	·
Ground - 02_PRG_R24	—
Levee - 02_PRG_R24	—
Bank Sta - 02_PRG_R24	·

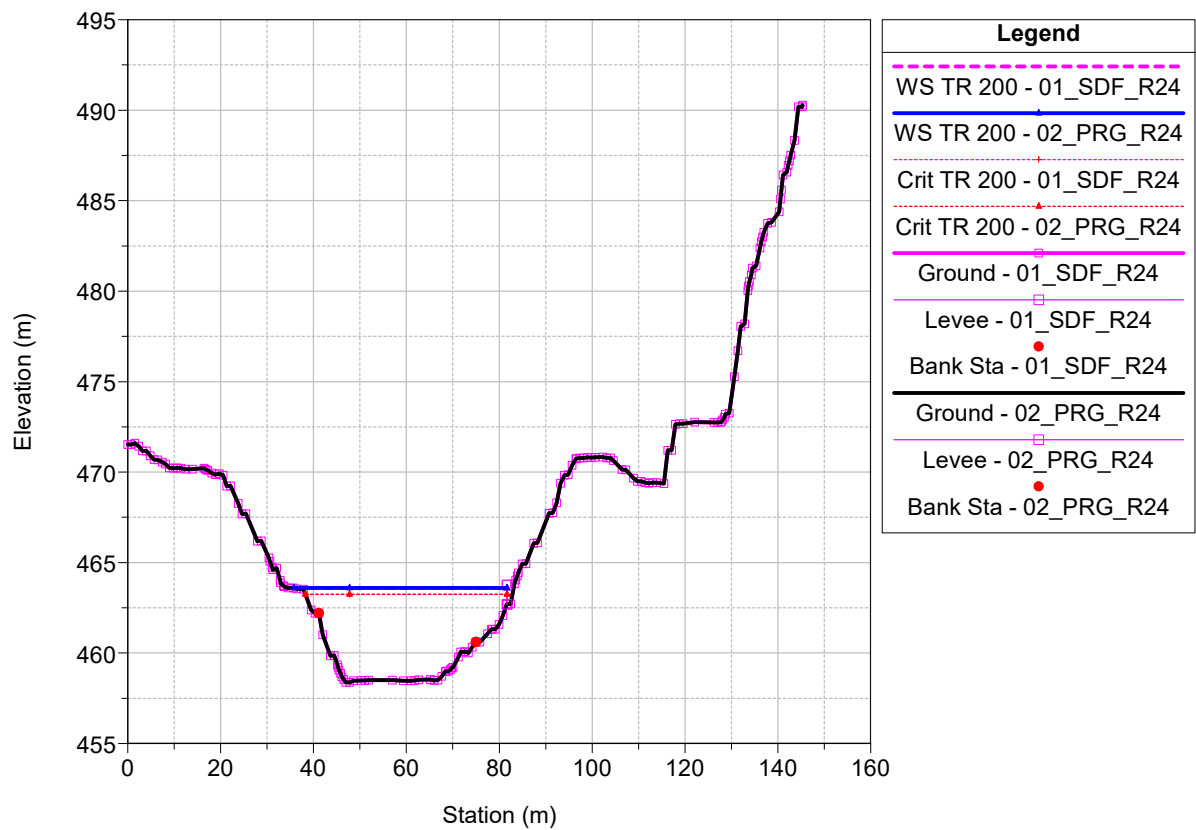
Torrente Sessera_1D Plan: 1) 02_PRG_R24 2) 01_SDF_R24
RS = 11697



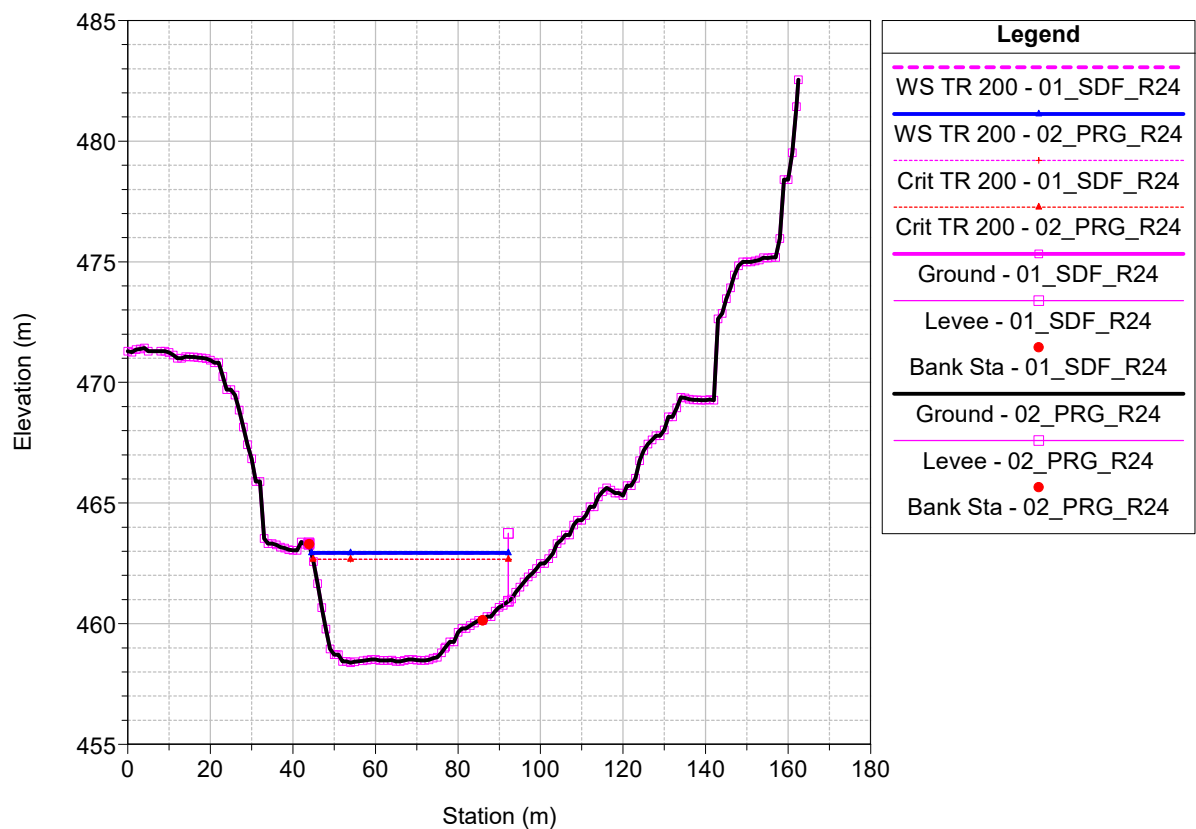
Legend	
WS TR 200 - 02_PRG_R24	—
WS TR 200 - 01_SDF_R24	- - -
Crit TR 200 - 01_SDF_R24	· · ·
Crit TR 200 - 02_PRG_R24	· · ·
- 01_SDF_R24	—
Ground - 01_SDF_R24	—
Bank Sta - 01_SDF_R24	·
- 02_PRG_R24	—
Ground - 02_PRG_R24	—
Bank Sta - 02_PRG_R24	·



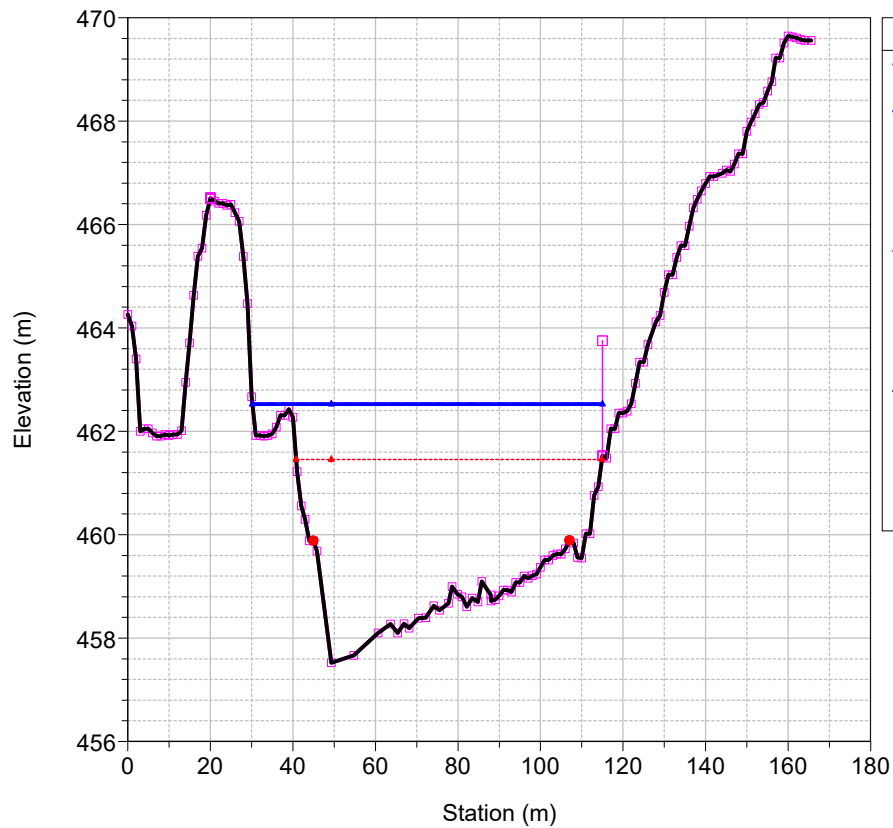
Torrente Sessera_1D Plan: 1) 02_PRG_R24 2) 01_SDF_R24
RS = 11647



Torrente Sessera_1D Plan: 1) 02_PRG_R24 2) 01_SDF_R24
RS = 11612

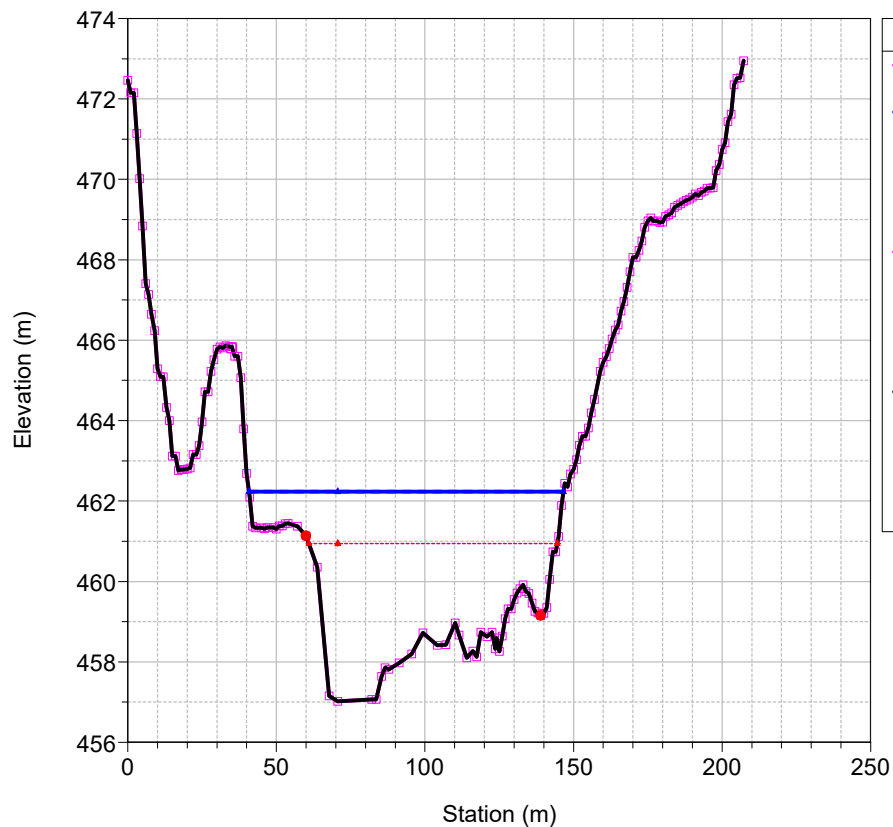


Torrente Sessera_1D Plan: 1) 02_PRG_R24 2) 01_SDF_R24
RS = 11539

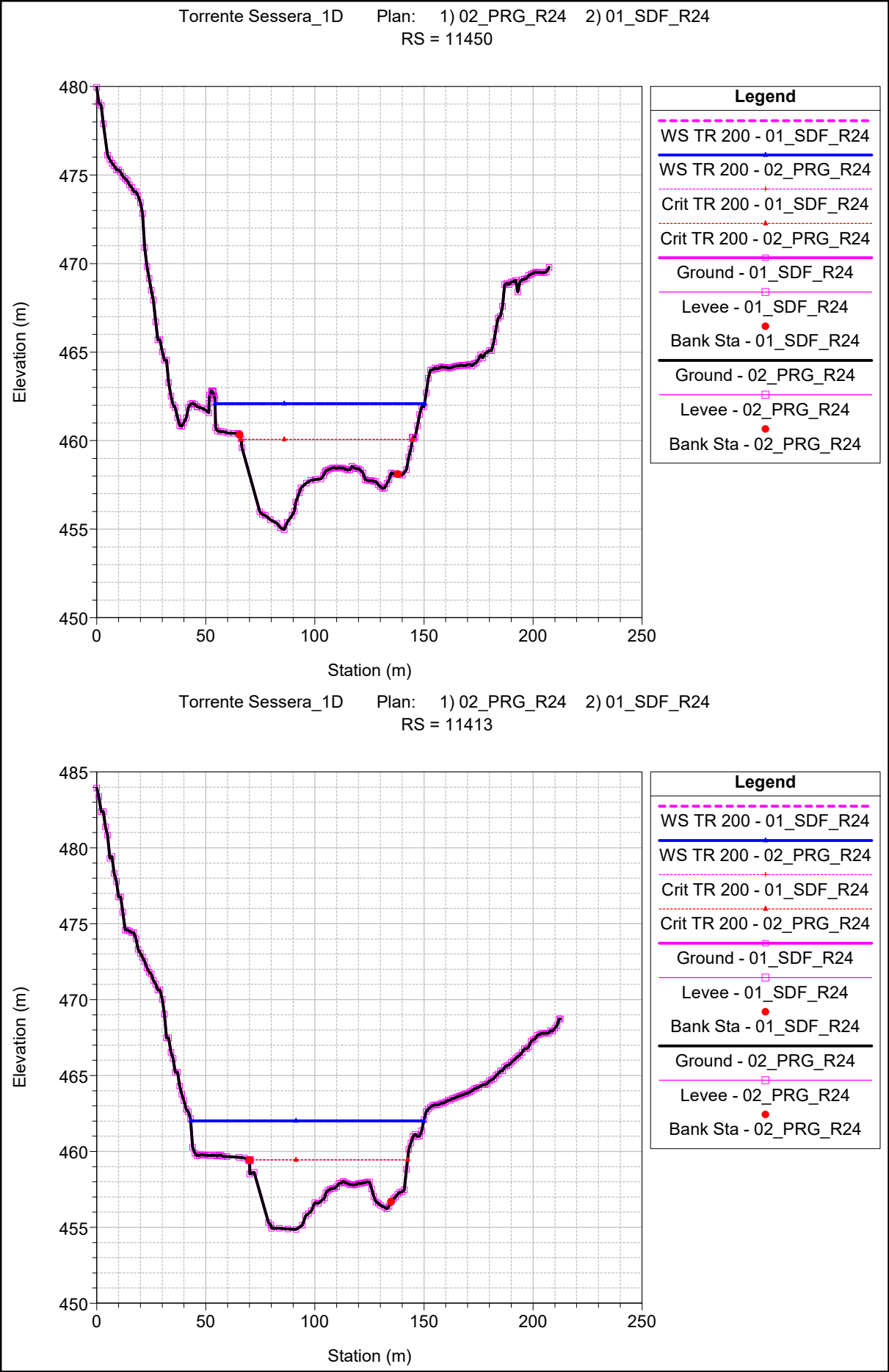


Legend	
WS TR 200 - 01_SDF_R24	
WS TR 200 - 02_PRG_R24	
Crit TR 200 - 01_SDF_R24	
Crit TR 200 - 02_PRG_R24	
Ground - 01_SDF_R24	
Levee - 01_SDF_R24	
Bank Sta - 01_SDF_R24	
Ground - 02_PRG_R24	
Levee - 02_PRG_R24	
Bank Sta - 02_PRG_R24	

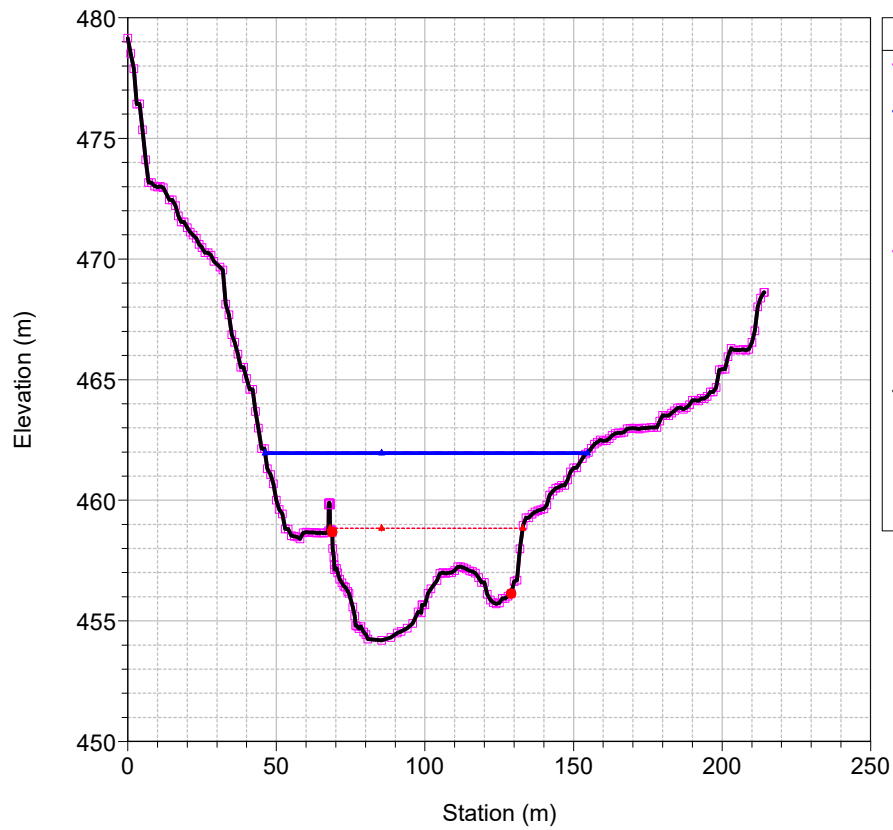
Torrente Sessera_1D Plan: 1) 02_PRG_R24 2) 01_SDF_R24
RS = 11491



Legend	
WS TR 200 - 01_SDF_R24	
WS TR 200 - 02_PRG_R24	
Crit TR 200 - 01_SDF_R24	
Crit TR 200 - 02_PRG_R24	
Ground - 01_SDF_R24	
Levee - 01_SDF_R24	
Bank Sta - 01_SDF_R24	
Ground - 02_PRG_R24	
Levee - 02_PRG_R24	
Bank Sta - 02_PRG_R24	

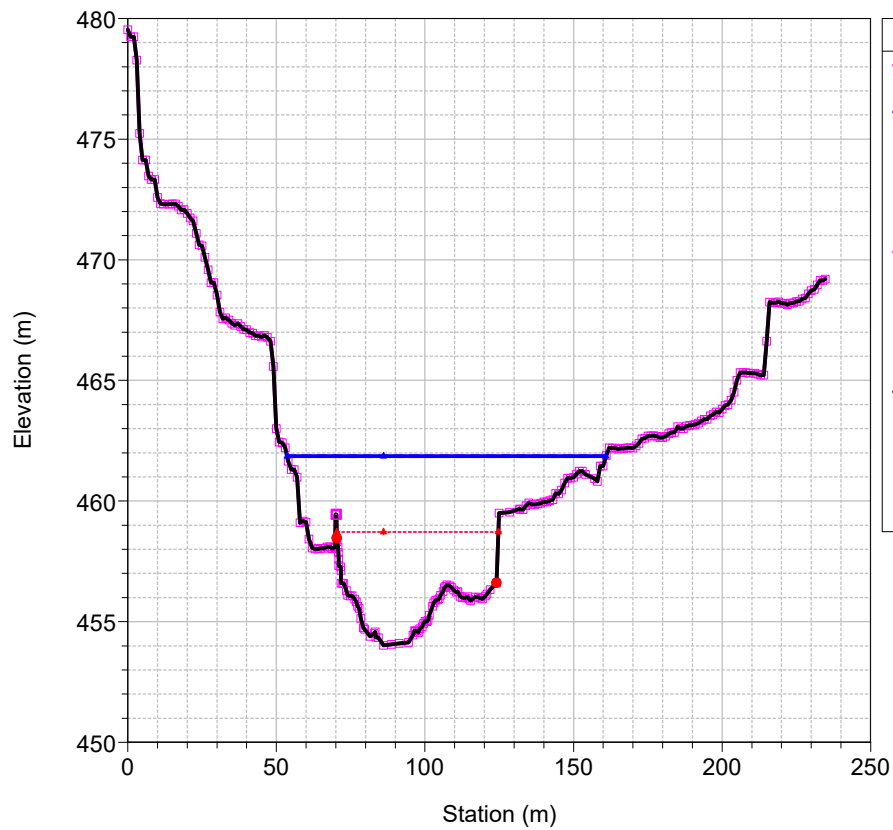


Torrente Sessera_1D Plan: 1) 02_PRG_R24 2) 01_SDF_R24
RS = 11381



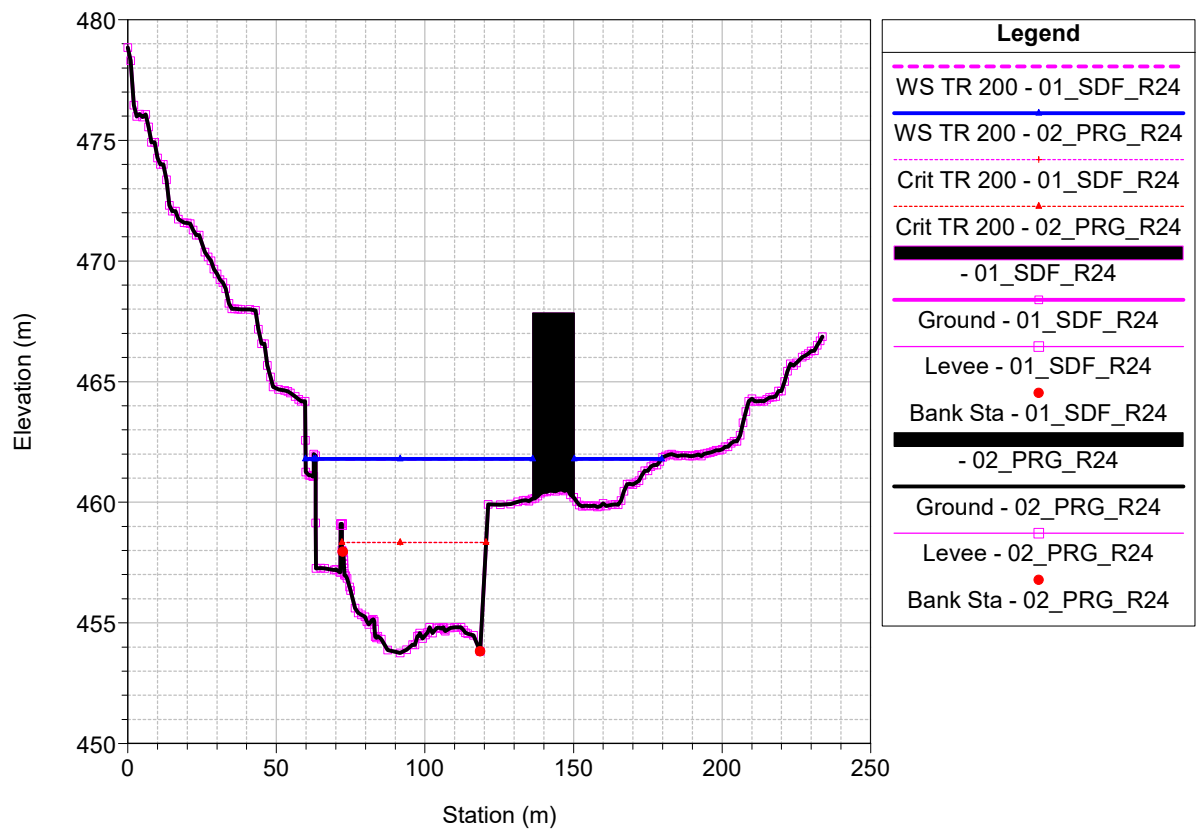
Legend
WS TR 200 - 01_SDF_R24
WS TR 200 - 02_PRG_R24
Crit TR 200 - 01_SDF_R24
Crit TR 200 - 02_PRG_R24
Ground - 01_SDF_R24
Levee - 01_SDF_R24
Bank Sta - 01_SDF_R24
Ground - 02_PRG_R24
Levee - 02_PRG_R24
Bank Sta - 02_PRG_R24

Torrente Sessera_1D Plan: 1) 02_PRG_R24 2) 01_SDF_R24
RS = 11364

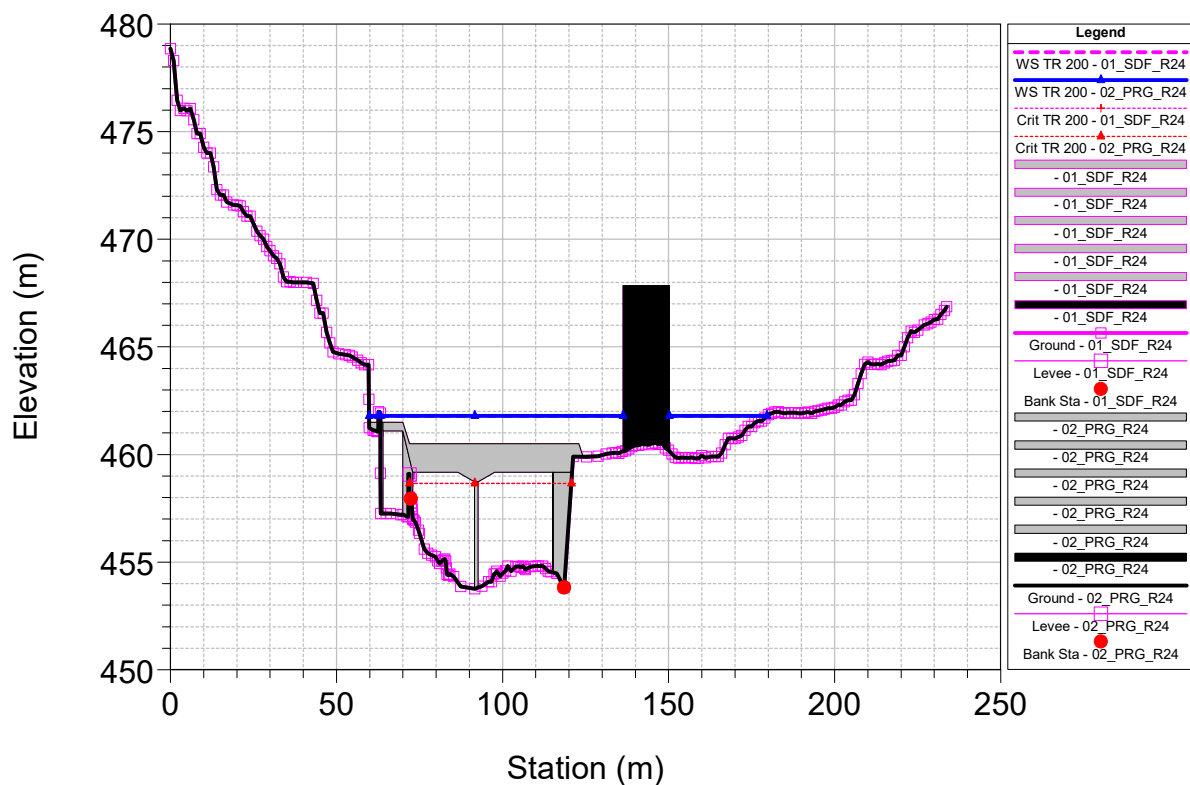


Legend
WS TR 200 - 01_SDF_R24
WS TR 200 - 02_PRG_R24
Crit TR 200 - 01_SDF_R24
Crit TR 200 - 02_PRG_R24
Ground - 01_SDF_R24
Levee - 01_SDF_R24
Bank Sta - 01_SDF_R24
Ground - 02_PRG_R24
Levee - 02_PRG_R24
Bank Sta - 02_PRG_R24

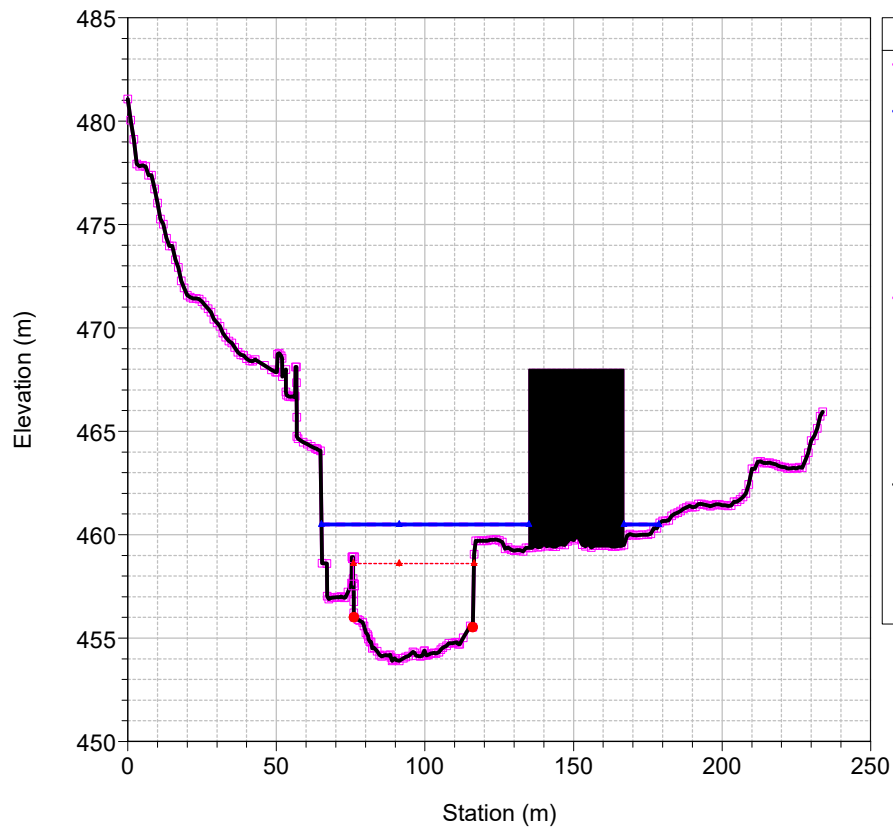
Torrente Sessera_1D Plan: 1) 02_PRG_R24 2) 01_SDF_R24
RS = 11347



Torrente Sessera_1D Plan: 1) 02_PRG_R24 2) 01_SDF_R24
RS = 11340 BR PASSERELLA PEDONALE IN VIA LIBERTA'

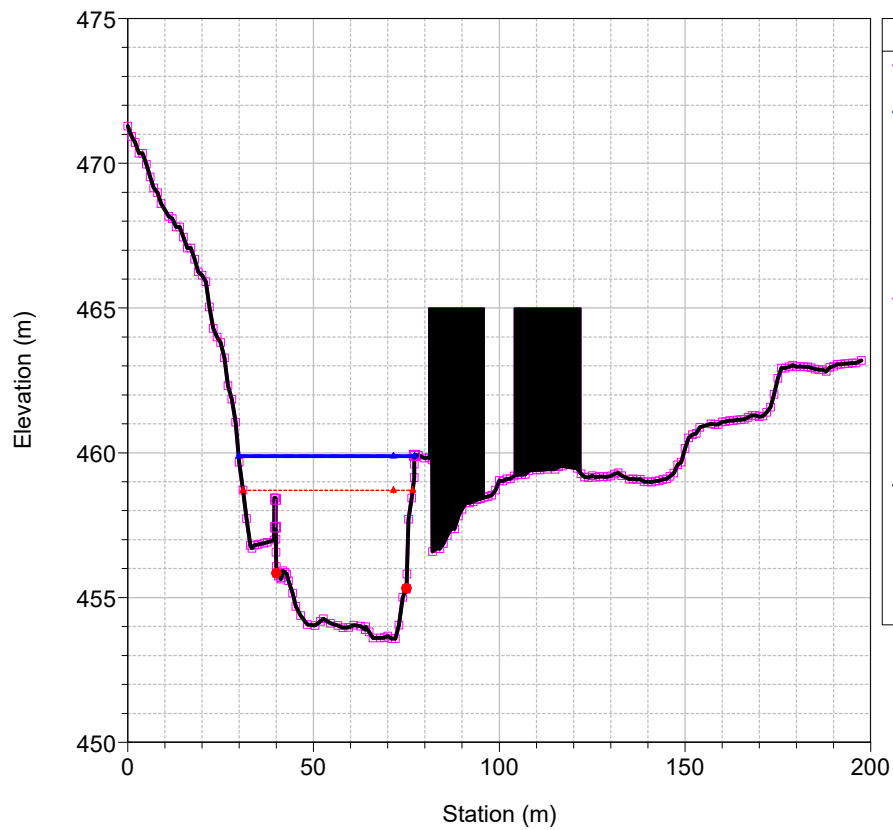


Torrente Sessera_1D Plan: 1) 02_PRG_R24 2) 01_SDF_R24
RS = 11333



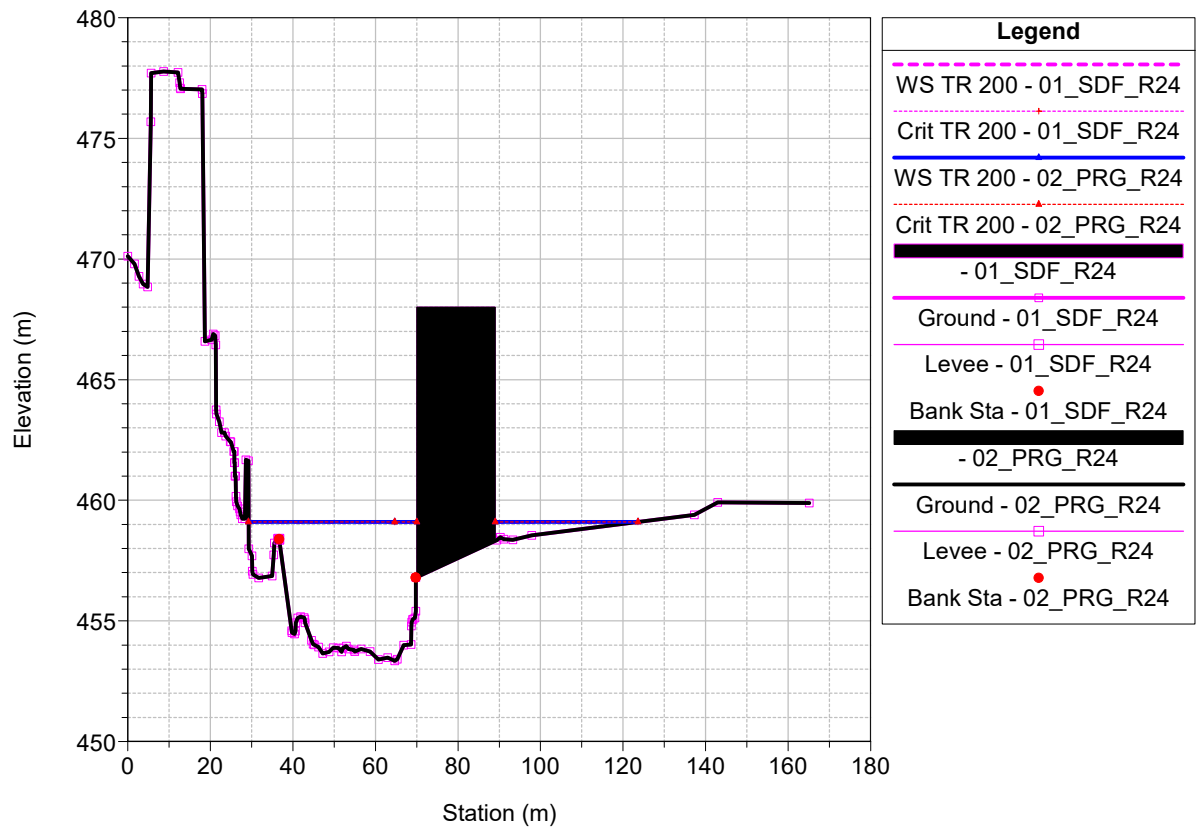
Legend	
WS TR 200 - 01_SDF_R24	
WS TR 200 - 02_PRG_R24	
Crit TR 200 - 01_SDF_R24	
Crit TR 200 - 02_PRG_R24	
- 01_SDF_R24	
Ground - 01_SDF_R24	
Levee - 01_SDF_R24	
Bank Sta - 01_SDF_R24	
- 02_PRG_R24	
Ground - 02_PRG_R24	
Levee - 02_PRG_R24	
Bank Sta - 02_PRG_R24	

Torrente Sessera_1D Plan: 1) 02_PRG_R24 2) 01_SDF_R24
RS = 11313

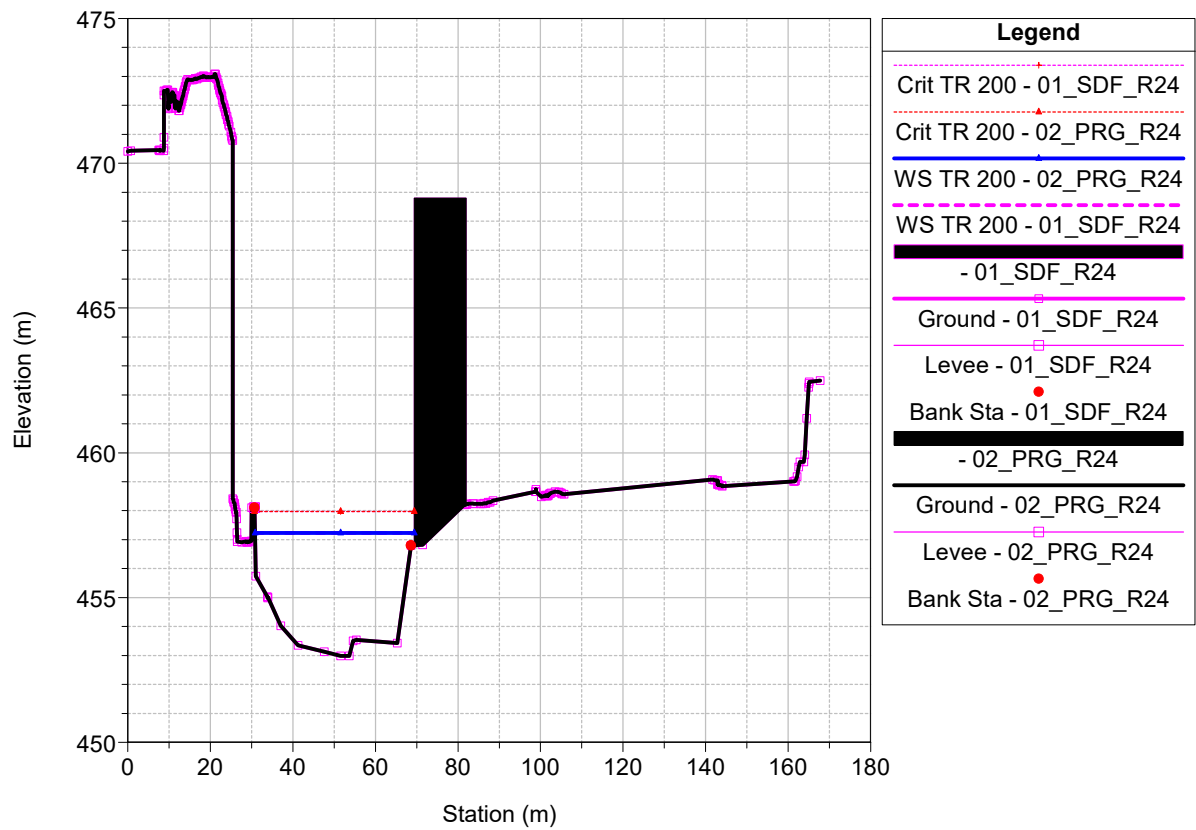


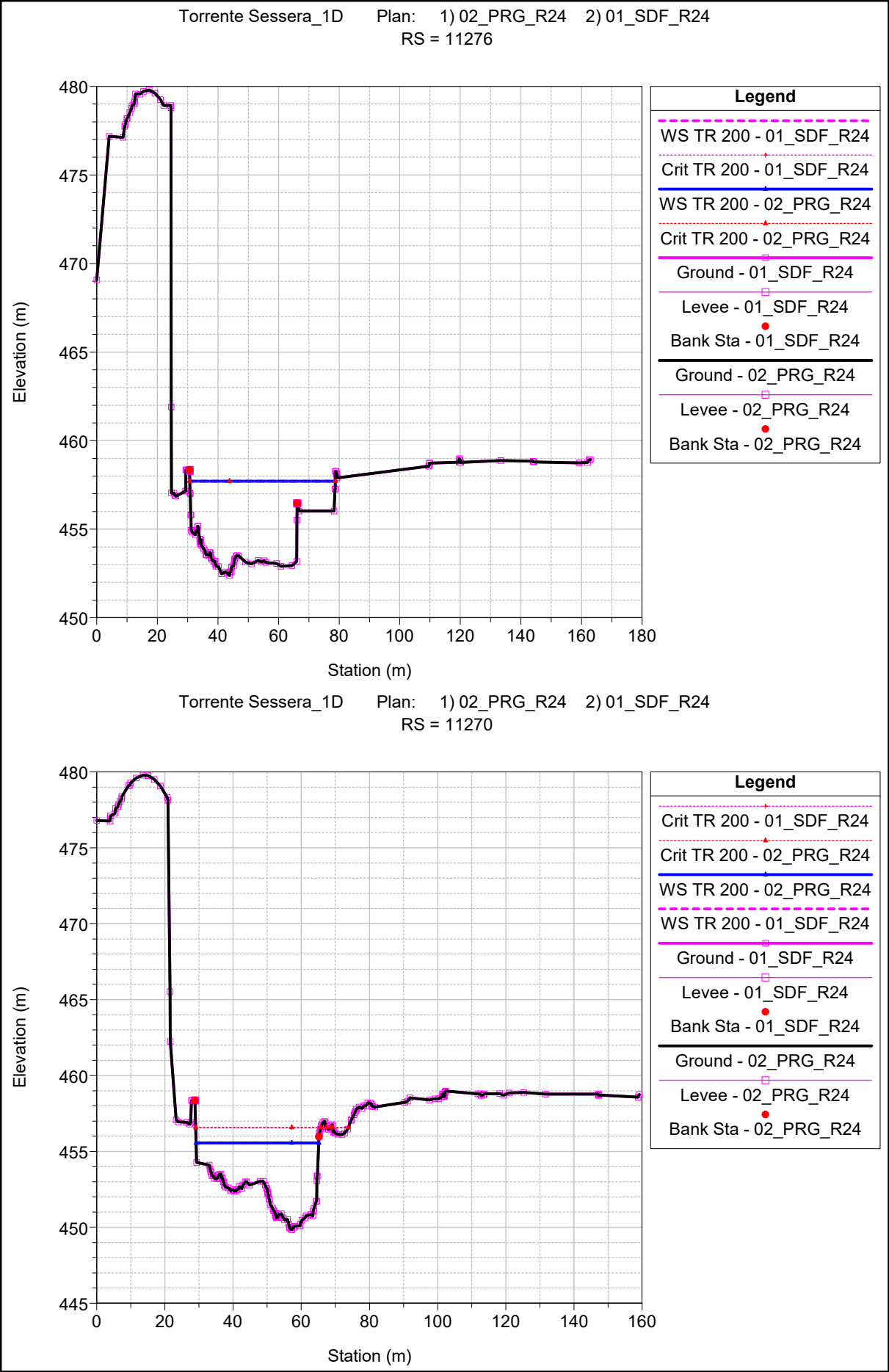
Legend	
WS TR 200 - 01_SDF_R24	
WS TR 200 - 02_PRG_R24	
Crit TR 200 - 01_SDF_R24	
Crit TR 200 - 02_PRG_R24	
- 01_SDF_R24	
Ground - 01_SDF_R24	
Levee - 01_SDF_R24	
Bank Sta - 01_SDF_R24	
- 02_PRG_R24	
Ground - 02_PRG_R24	
Levee - 02_PRG_R24	
Bank Sta - 02_PRG_R24	

Torrente Sessera_1D Plan: 1) 02_PRG_R24 2) 01_SDF_R24
RS = 11301



Torrente Sessera_1D Plan: 1) 02_PRG_R24 2) 01_SDF_R24
RS = 11290





Torrente Sessera_1D

Plan: 1) 02_PRG_R24 2) 01_SDF_R24

RS = 11270

Elevation (m)

Station (m)

Legend

Crit TR 200 - 01_SDF_R24

Crit TR 200 - 02_PRG_R24

WS TR 200 - 02_PRG_R24

WS TR 200 - 01_SDF_R24

Ground - 01_SDF_R24

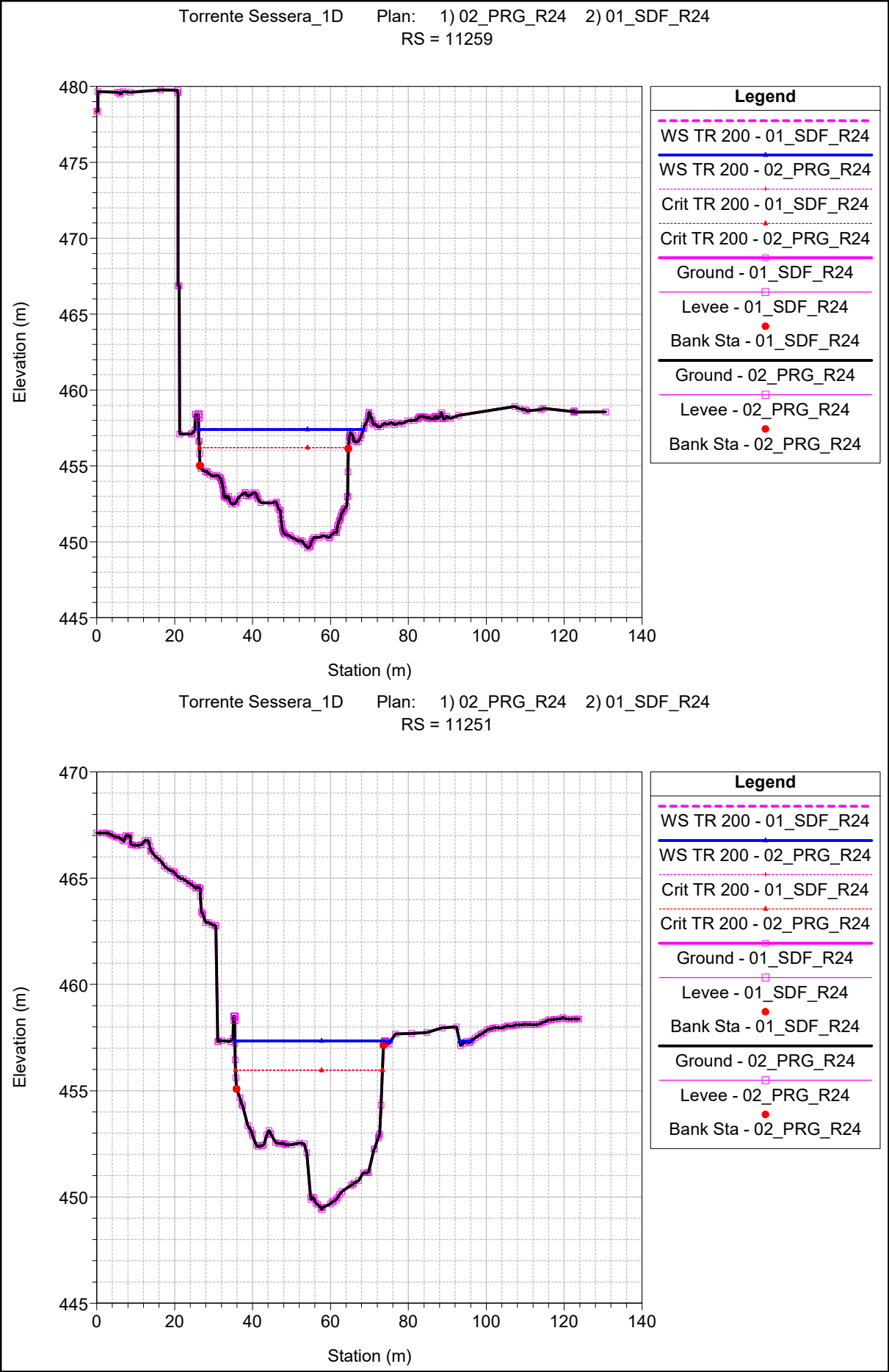
Levee - 01_SDF_R24

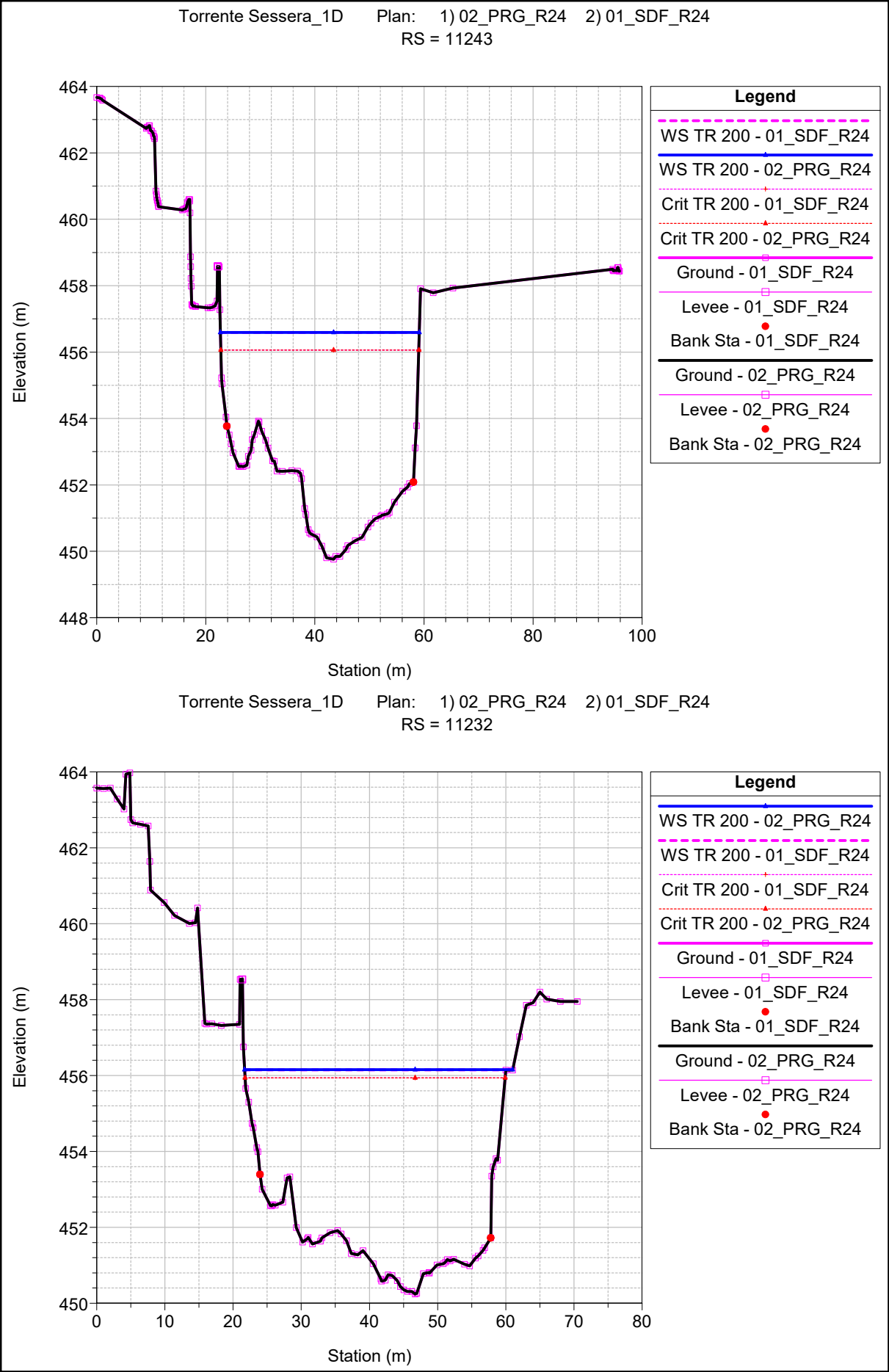
Bank Sta - 01_SDF_R24

Ground - 02_PRG_R24

Levee - 02_PRG_R24

Bank Sta - 02_PRG_R24





Torrente Sessera_1D

Plan: 1) 02_PRG_R24 2) 01_SDF_R24

RS = 11232

Elevation (m)

Station (m)

Legend

WS TR 200 - 02_PRG_R24

WS TR 200 - 01_SDF_R24

Crit TR 200 - 01_SDF_R24

Crit TR 200 - 02_PRG_R24

Ground - 01_SDF_R24

Levee - 01_SDF_R24

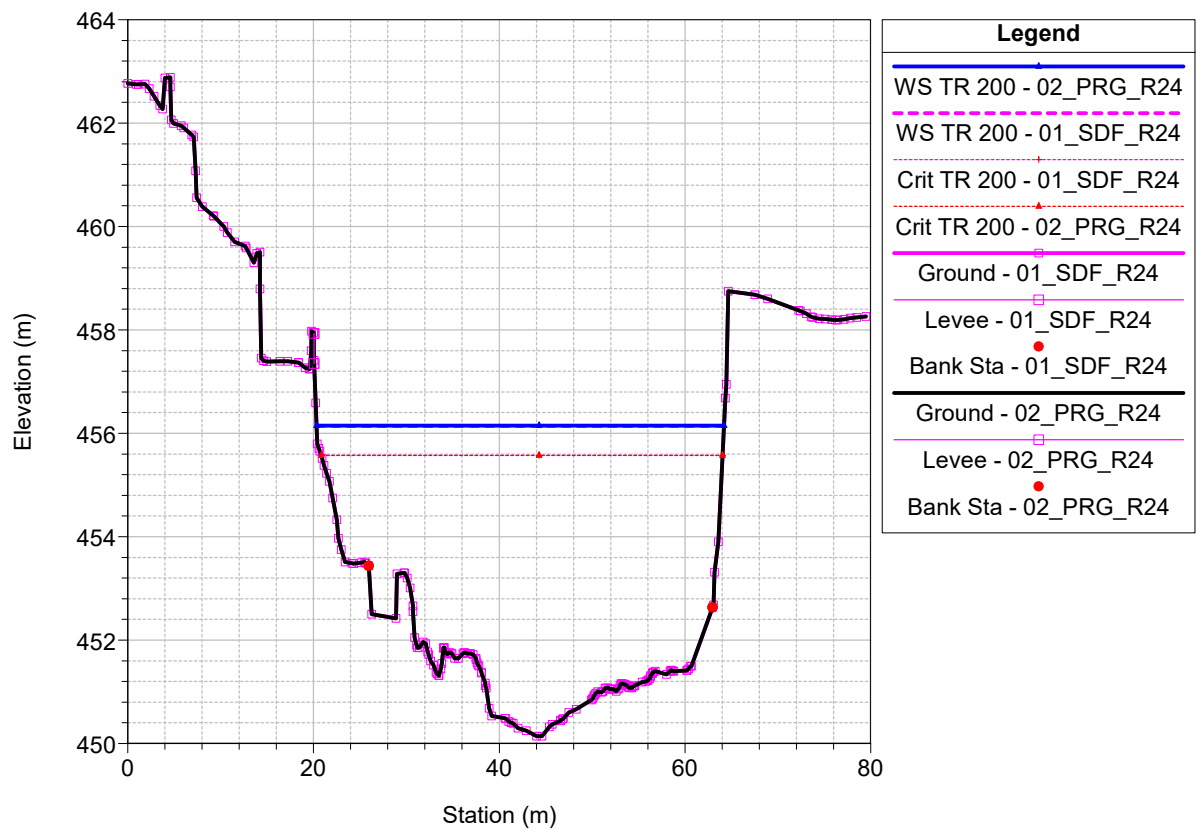
Bank Sta - 01_SDF_R24

Ground - 02_PRG_R24

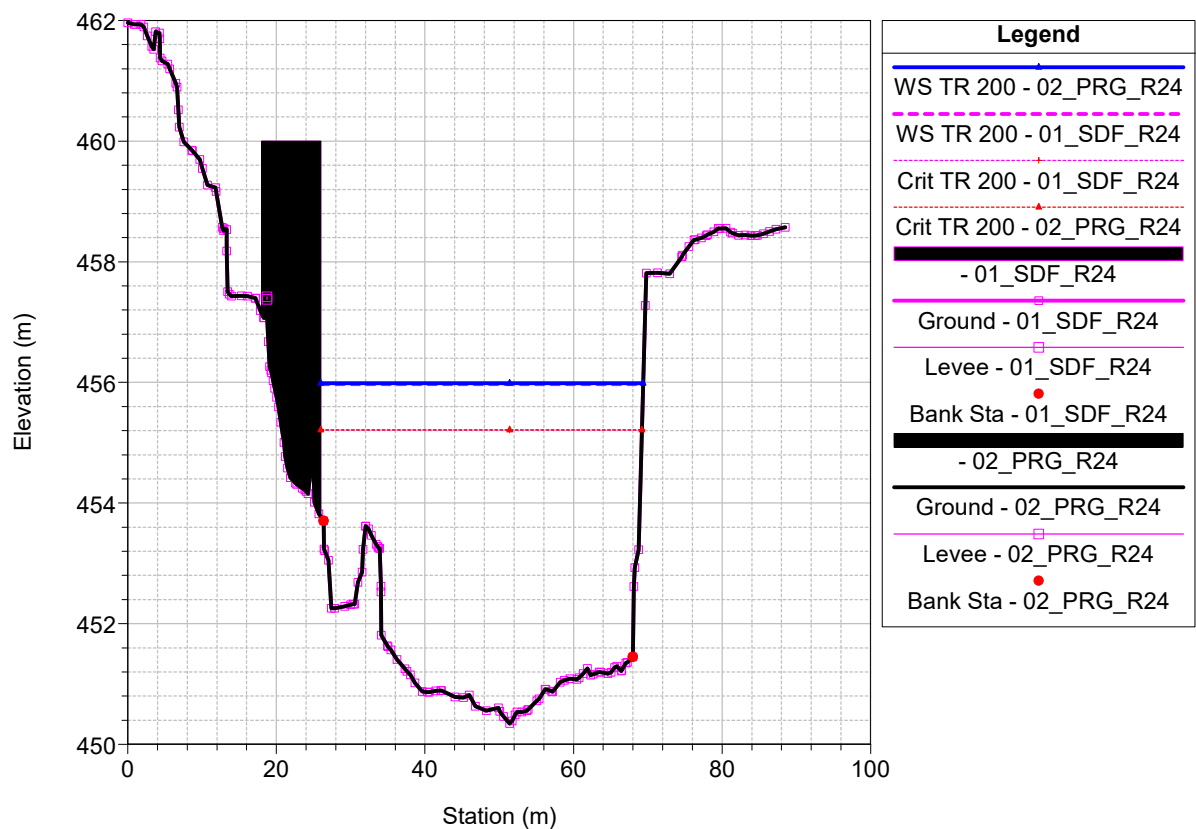
Levee - 02_PRG_R24

Bank Sta - 02_PRG_R24

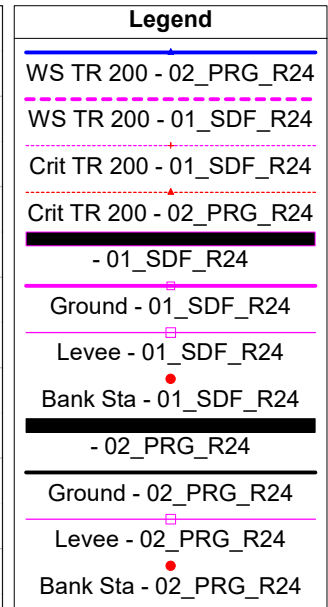
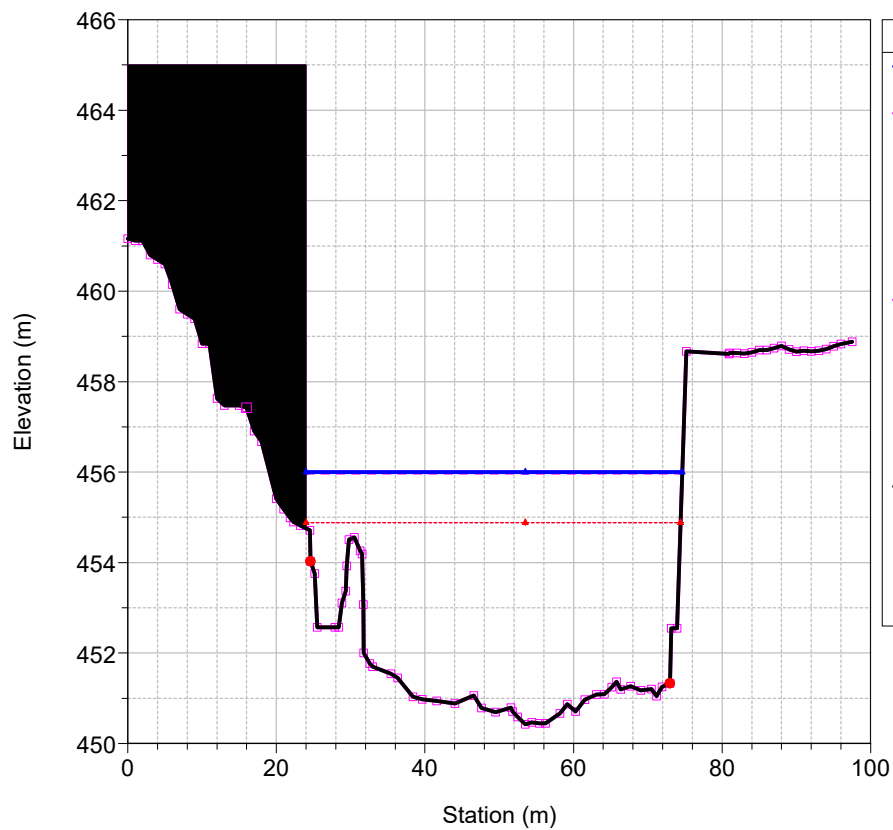
Torrente Sessera_1D Plan: 1) 02_PRG_R24 2) 01_SDF_R24
RS = 11216



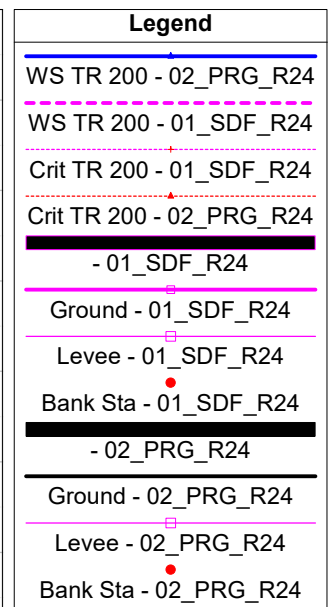
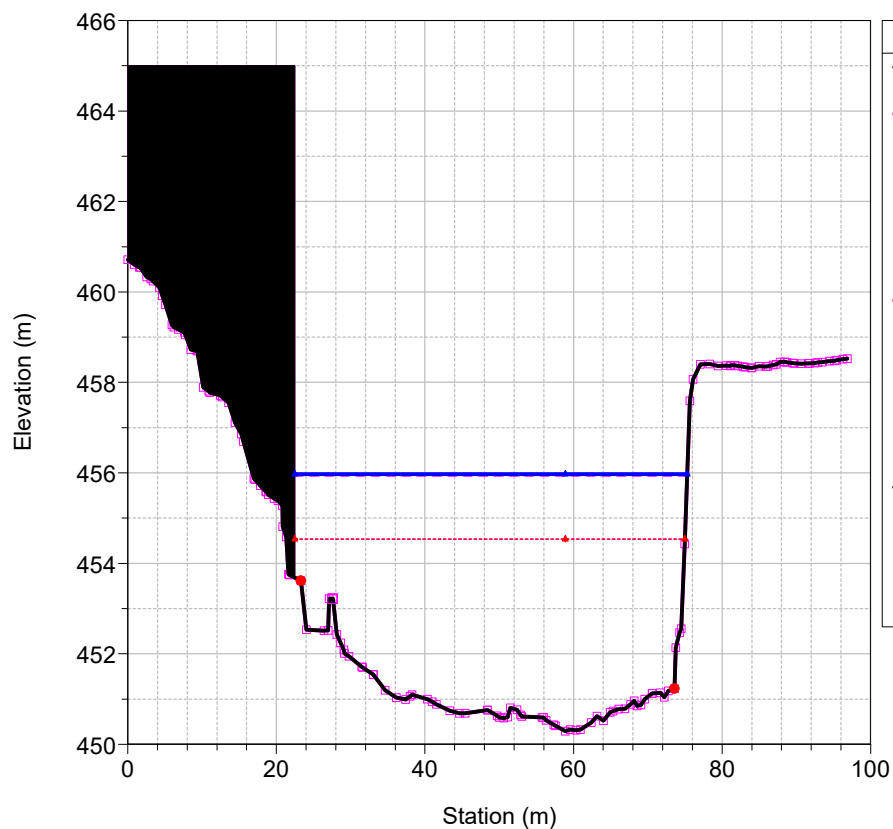
Torrente Sessera_1D Plan: 1) 02_PRG_R24 2) 01_SDF_R24
RS = 11200



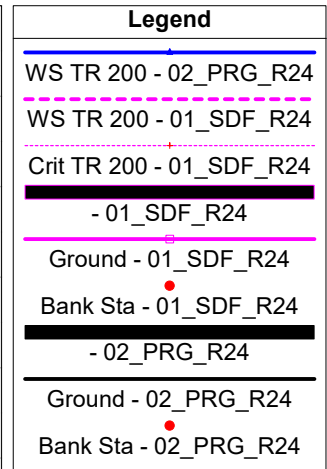
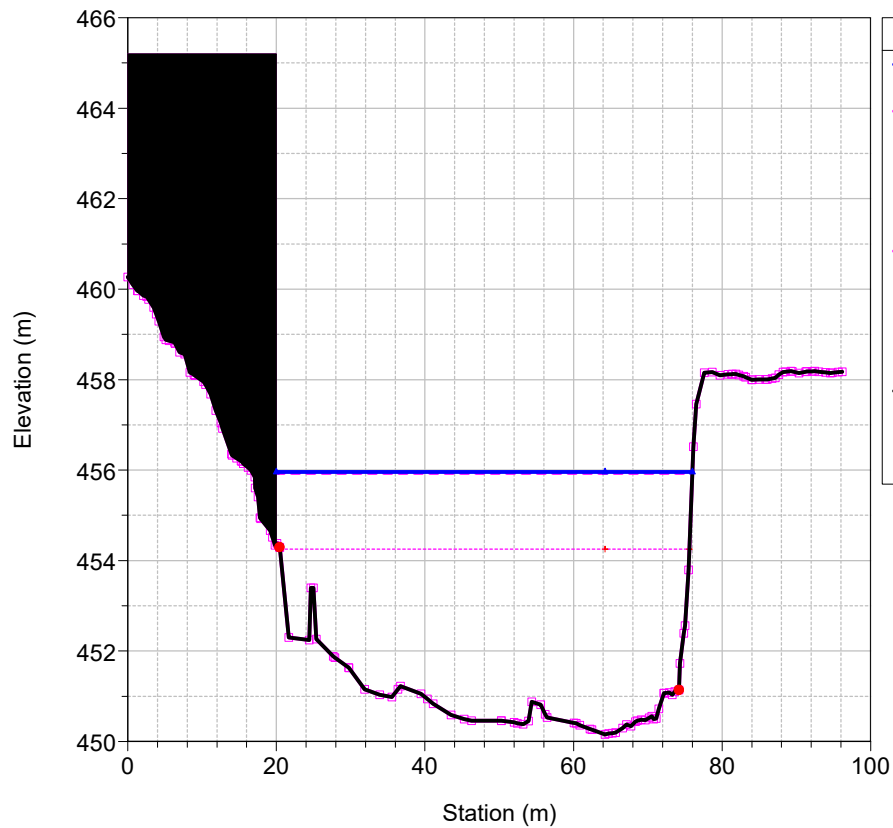
Torrente Sessera_1D Plan: 1) 02_PRG_R24 2) 01_SDF_R24
RS = 11184



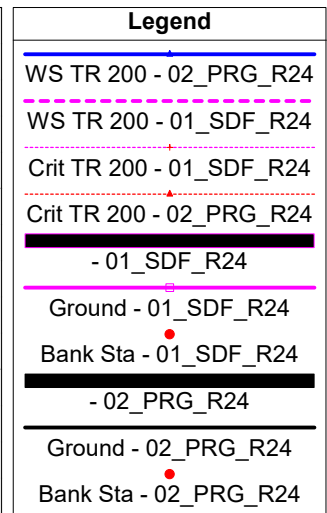
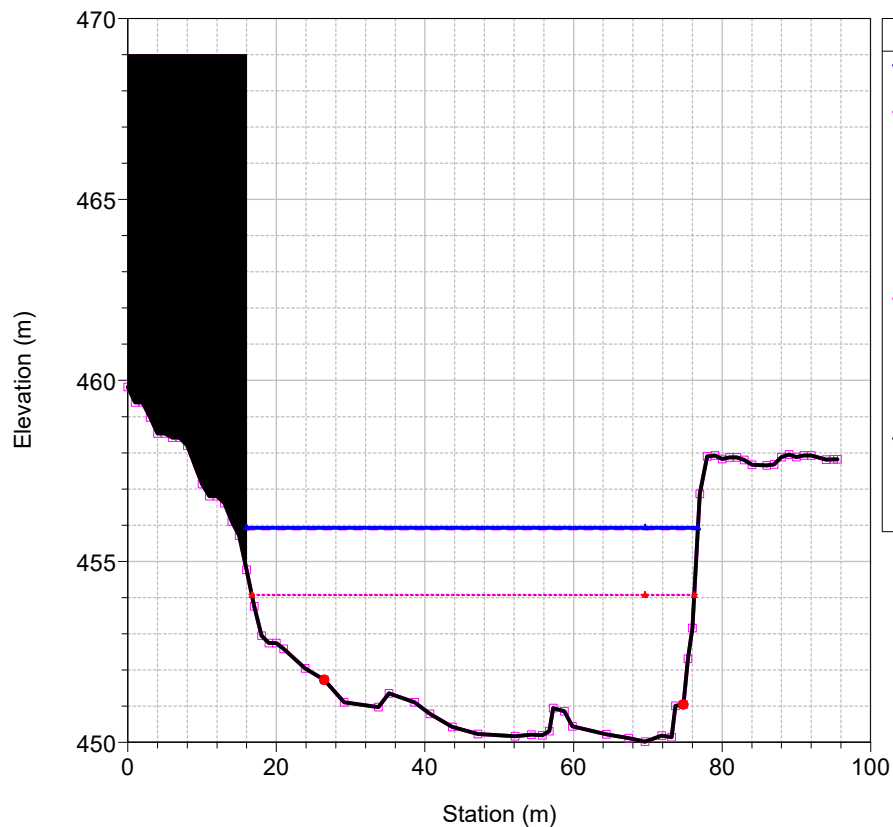
Torrente Sessera_1D Plan: 1) 02_PRG_R24 2) 01_SDF_R24
RS = 11170



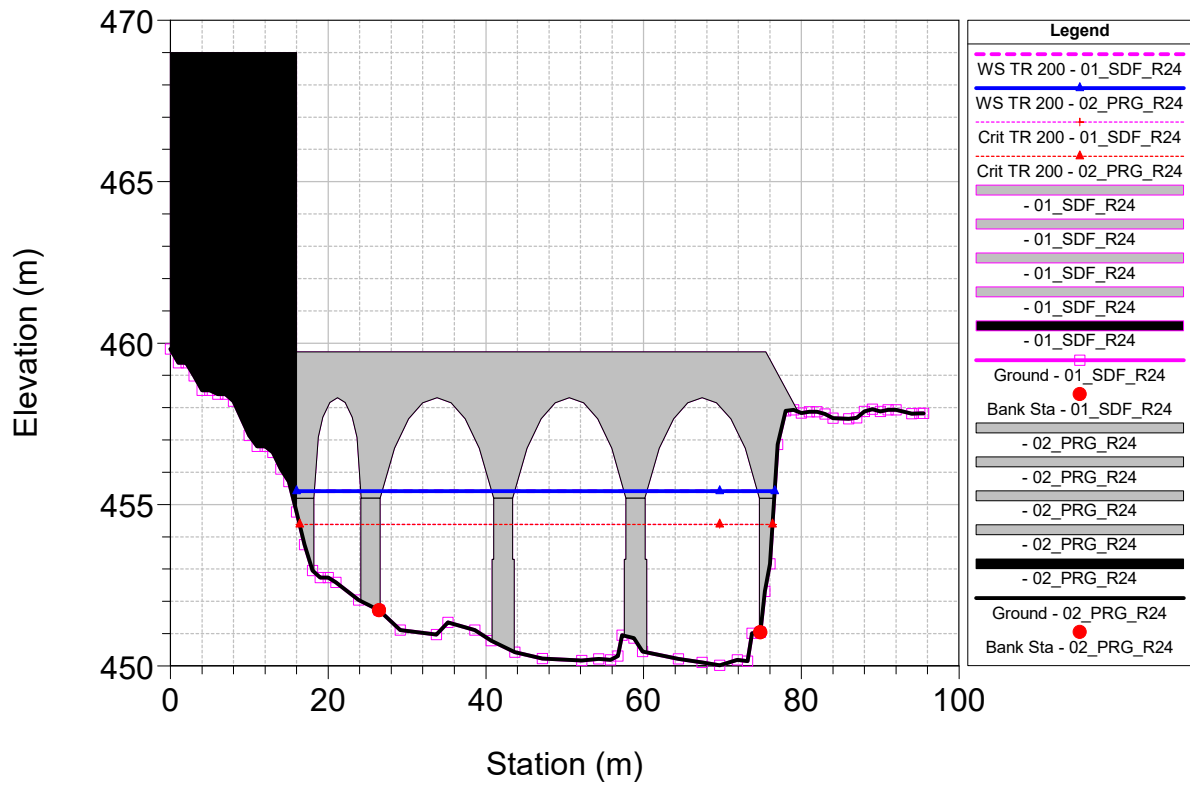
Torrente Sessera_1D Plan: 1) 02_PRG_R24 2) 01_SDF_R24
RS = 11156



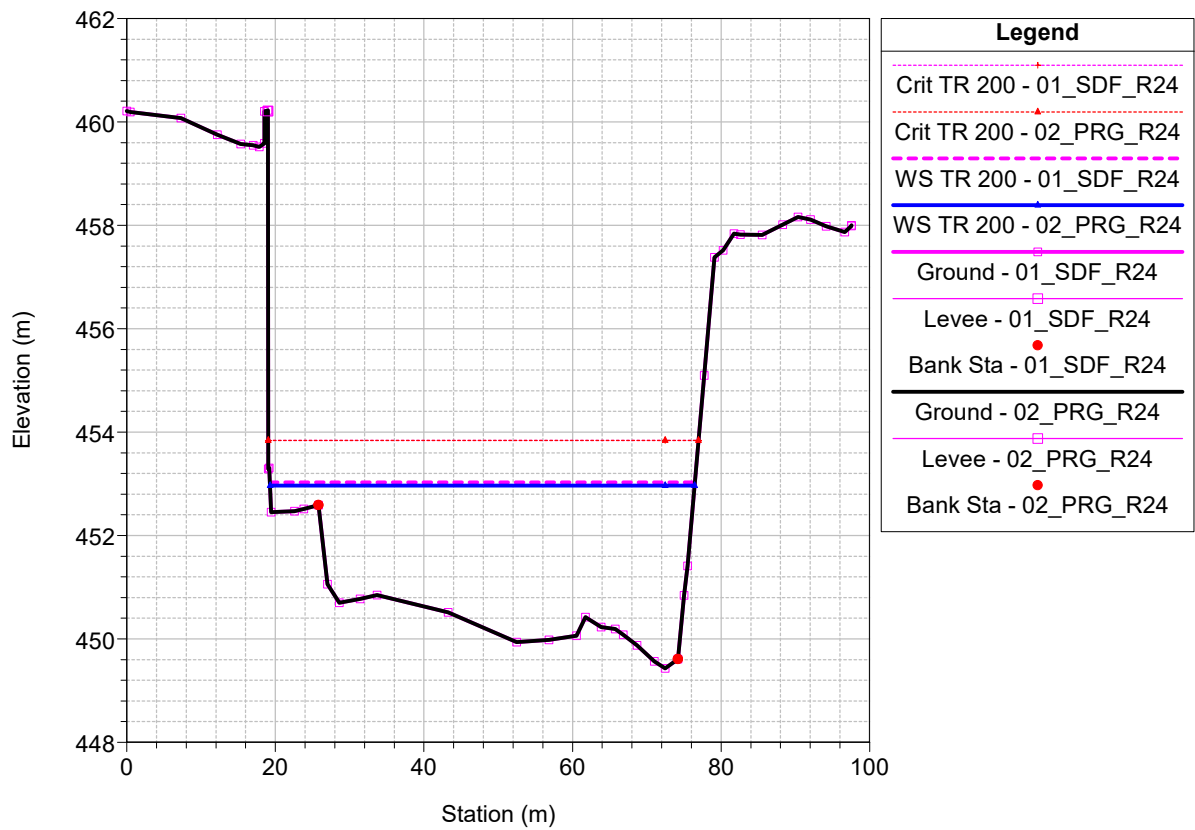
Torrente Sessera_1D Plan: 1) 02_PRG_R24 2) 01_SDF_R24
RS = 11143



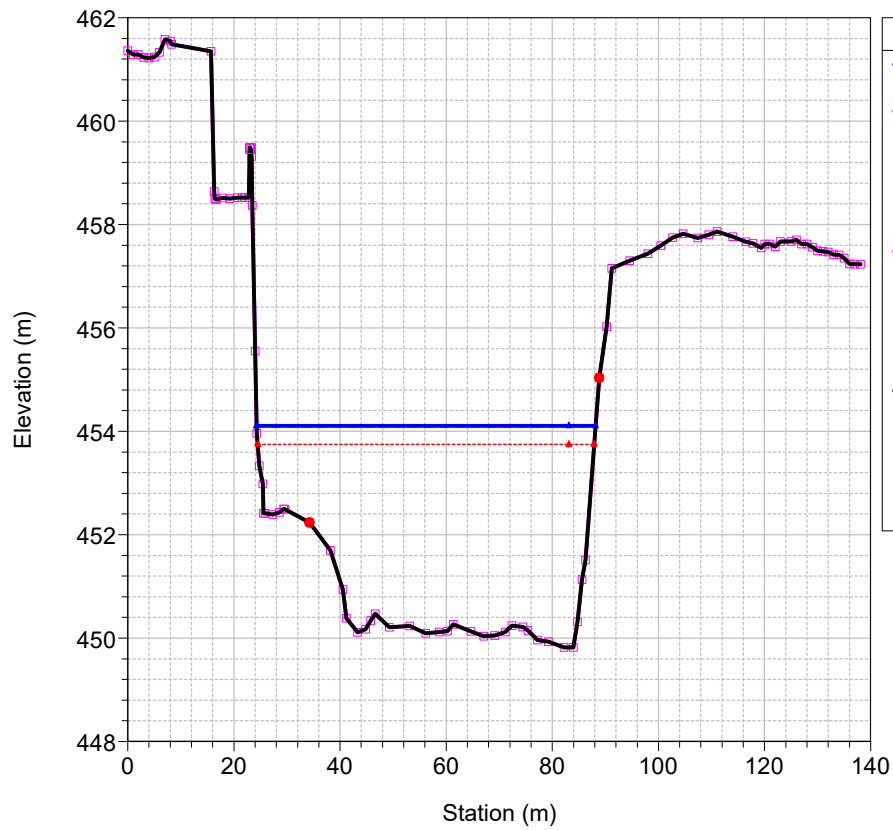
Torrente Sessera_1D Plan: 1) 02_PRG_R24 2) 01_SDF_R24
RS = 11130 BR PONTE CARRABILE VALLE VIA LIBERTA'



Torrente Sessera_1D Plan: 1) 02_PRG_R24 2) 01_SDF_R24
RS = 11127

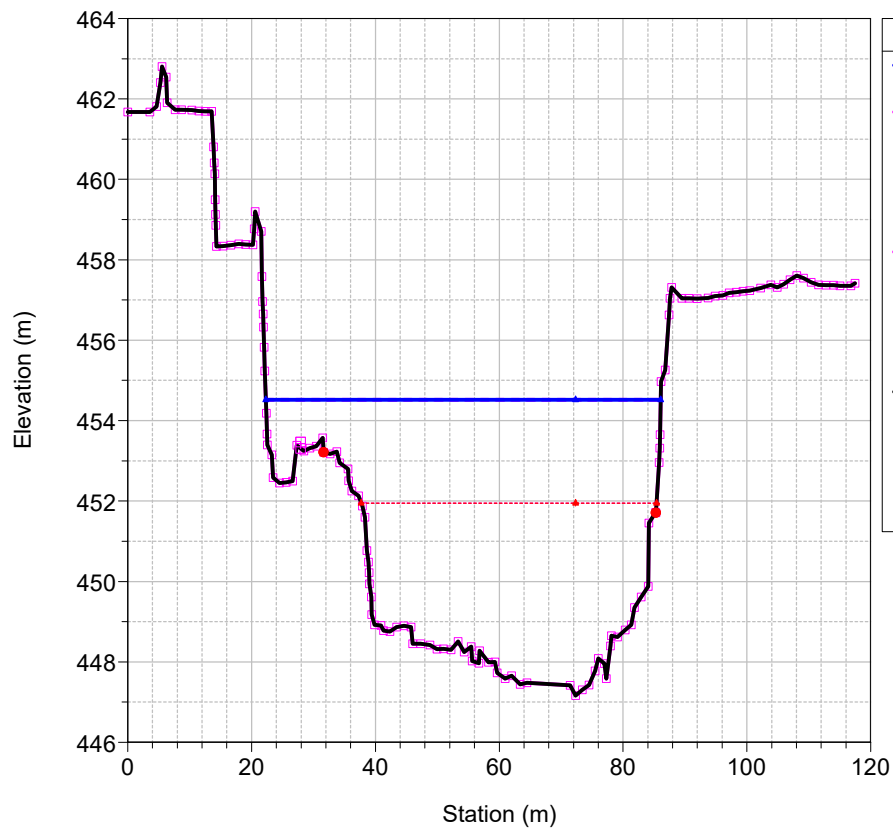


Torrente Sessera_1D Plan: 1) 02_PRG_R24 2) 01_SDF_R24
RS = 11115



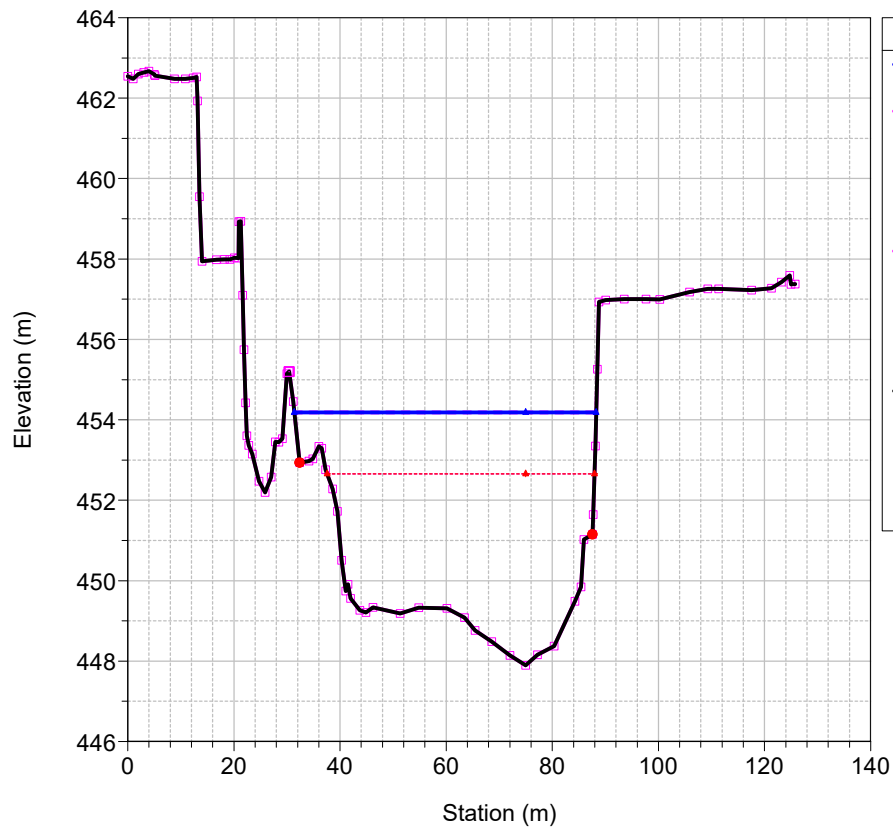
Legend	
WS TR 200 - 02_PRG_R24	
WS TR 200 - 01_SDF_R24	
Crit TR 200 - 01_SDF_R24	
Crit TR 200 - 02_PRG_R24	
Ground - 01_SDF_R24	
Levee - 01_SDF_R24	
Bank Sta - 01_SDF_R24	
<hr/>	
Ground - 02_PRG_R24	
Levee - 02_PRG_R24	
Bank Sta - 02_PRG_R24	

Torrente Sessera_1D Plan: 1) 02_PRG_R24 2) 01_SDF_R24
RS = 11110



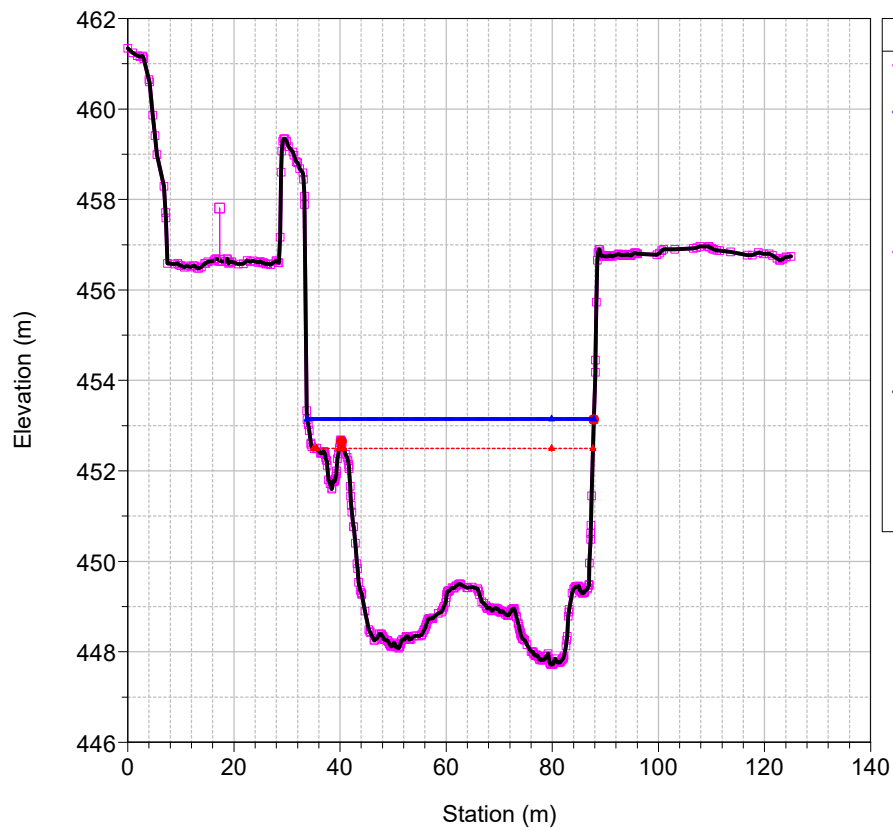
Legend	
WS TR 200 - 02_PRG_R24	
WS TR 200 - 01_SDF_R24	
Crit TR 200 - 01_SDF_R24	
Crit TR 200 - 02_PRG_R24	
Ground - 01_SDF_R24	
Levee - 01_SDF_R24	
Bank Sta - 01_SDF_R24	
<hr/>	
Ground - 02_PRG_R24	
Levee - 02_PRG_R24	
Bank Sta - 02_PRG_R24	

Torrente Sessera_1D Plan: 1) 02_PRG_R24 2) 01_SDF_R24
RS = 11102



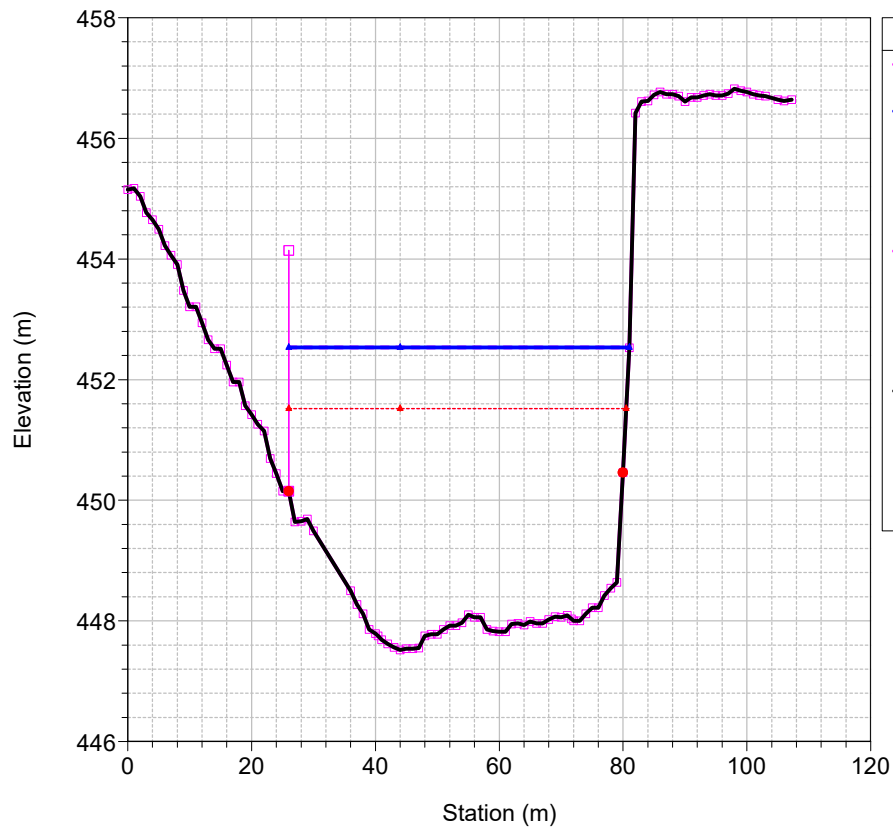
Legend	
WS TR 200 - 02_PRG_R24	—
WS TR 200 - 01_SDF_R24	- - -
Crit TR 200 - 01_SDF_R24	...
Crit TR 200 - 02_PRG_R24	...
Ground - 01_SDF_R24	—
Levee - 01_SDF_R24	—
Bank Sta - 01_SDF_R24	•
Ground - 02_PRG_R24	—
Levee - 02_PRG_R24	- - -
Bank Sta - 02_PRG_R24	•

Torrente Sessera_1D Plan: 1) 02_PRG_R24 2) 01_SDF_R24
RS = 11060



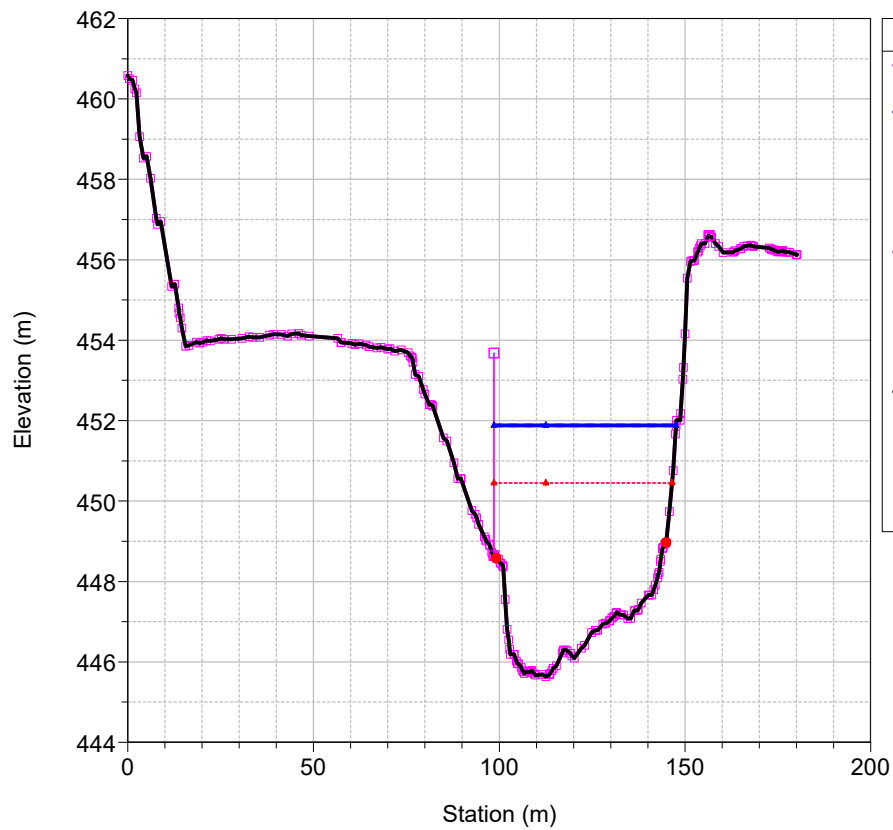
Legend	
WS TR 200 - 01_SDF_R24	- - -
WS TR 200 - 02_PRG_R24	—
Crit TR 200 - 01_SDF_R24	...
Crit TR 200 - 02_PRG_R24	...
Ground - 01_SDF_R24	—
Levee - 01_SDF_R24	—
Bank Sta - 01_SDF_R24	•
Ground - 02_PRG_R24	—
Levee - 02_PRG_R24	- - -
Bank Sta - 02_PRG_R24	•

Torrente Sessera_1D Plan: 1) 02_PRG_R24 2) 01_SDF_R24
RS = 11003



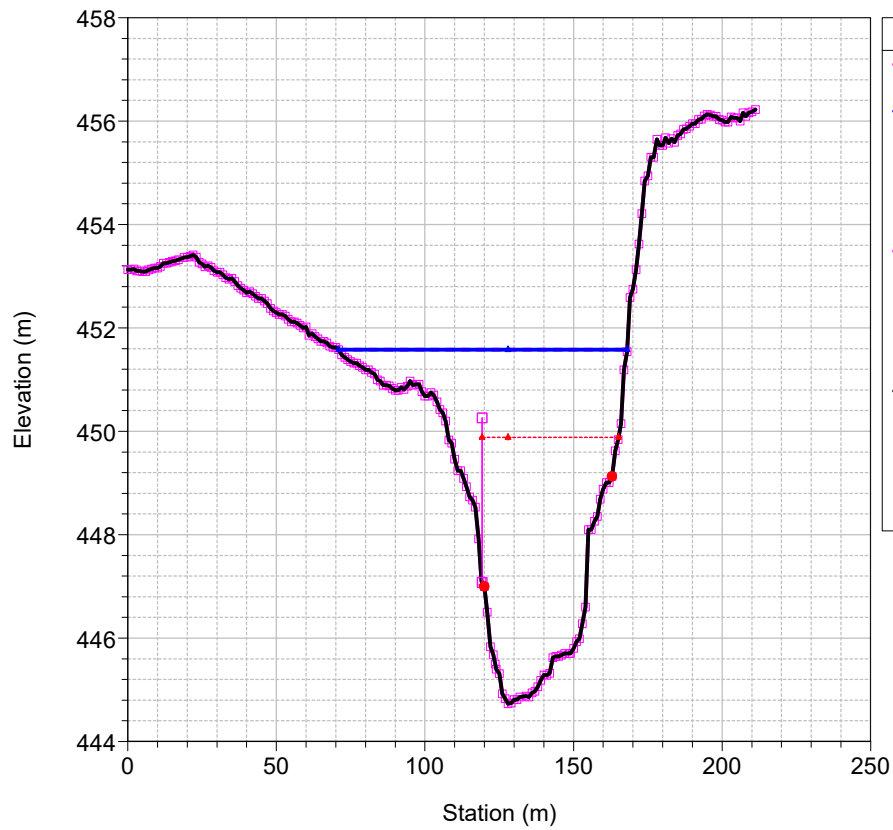
Legend	
WS TR 200 - 01_SDF_R24	—
WS TR 200 - 02_PRG_R24	—
Crit TR 200 - 01_SDF_R24	•
Crit TR 200 - 02_PRG_R24	•
Ground - 01_SDF_R24	—
Levee - 01_SDF_R24	—
Bank Sta - 01_SDF_R24	•
Ground - 02_PRG_R24	—
Levee - 02_PRG_R24	—
Bank Sta - 02_PRG_R24	•

Torrente Sessera_1D Plan: 1) 02_PRG_R24 2) 01_SDF_R24
RS = 10938



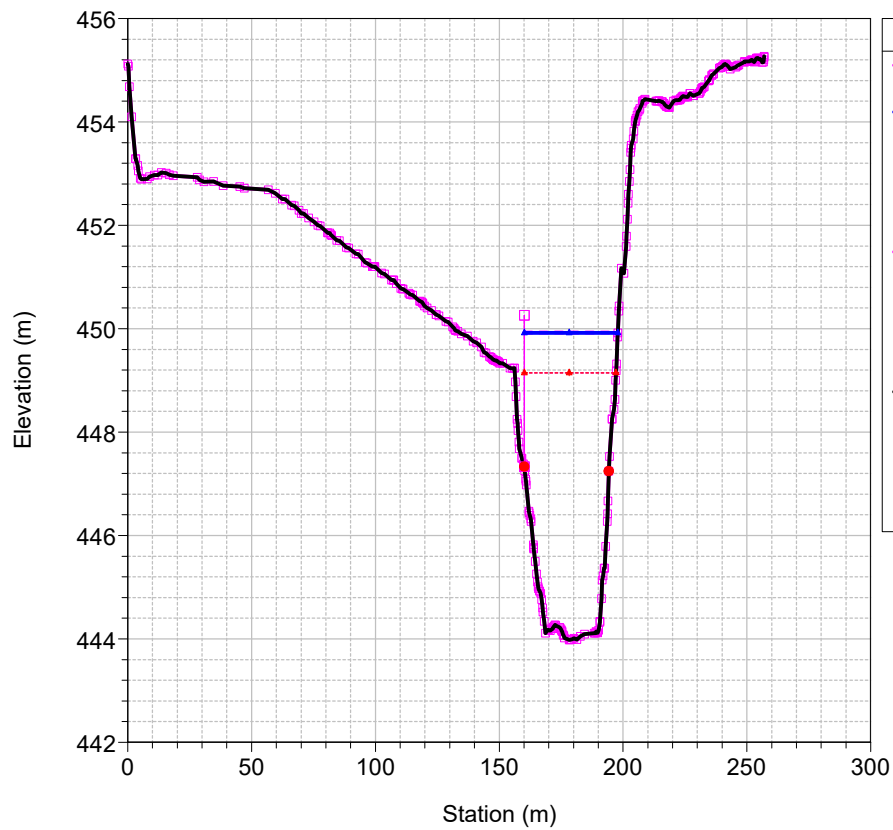
Legend	
WS TR 200 - 01_SDF_R24	—
WS TR 200 - 02_PRG_R24	—
Crit TR 200 - 01_SDF_R24	•
Crit TR 200 - 02_PRG_R24	•
Ground - 01_SDF_R24	—
Levee - 01_SDF_R24	—
Bank Sta - 01_SDF_R24	•
Ground - 02_PRG_R24	—
Levee - 02_PRG_R24	—
Bank Sta - 02_PRG_R24	•

Torrente Sessera_1D Plan: 1) 02_PRG_R24 2) 01_SDF_R24
RS = 10882



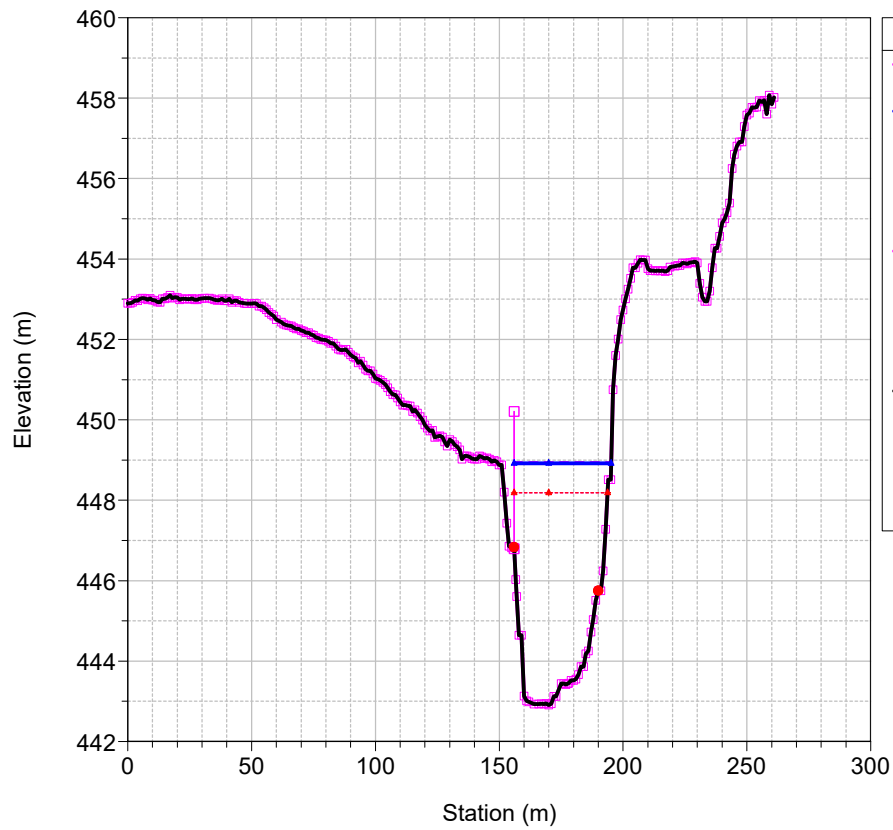
Legend	
WS TR 200 - 01_SDF_R24	
WS TR 200 - 02_PRG_R24	
Crit TR 200 - 01_SDF_R24	
Crit TR 200 - 02_PRG_R24	
Ground - 01_SDF_R24	
Levee - 01_SDF_R24	
Bank Sta - 01_SDF_R24	
Ground - 02_PRG_R24	
Levee - 02_PRG_R24	
Bank Sta - 02_PRG_R24	

Torrente Sessera_1D Plan: 1) 02_PRG_R24 2) 01_SDF_R24
RS = 10808



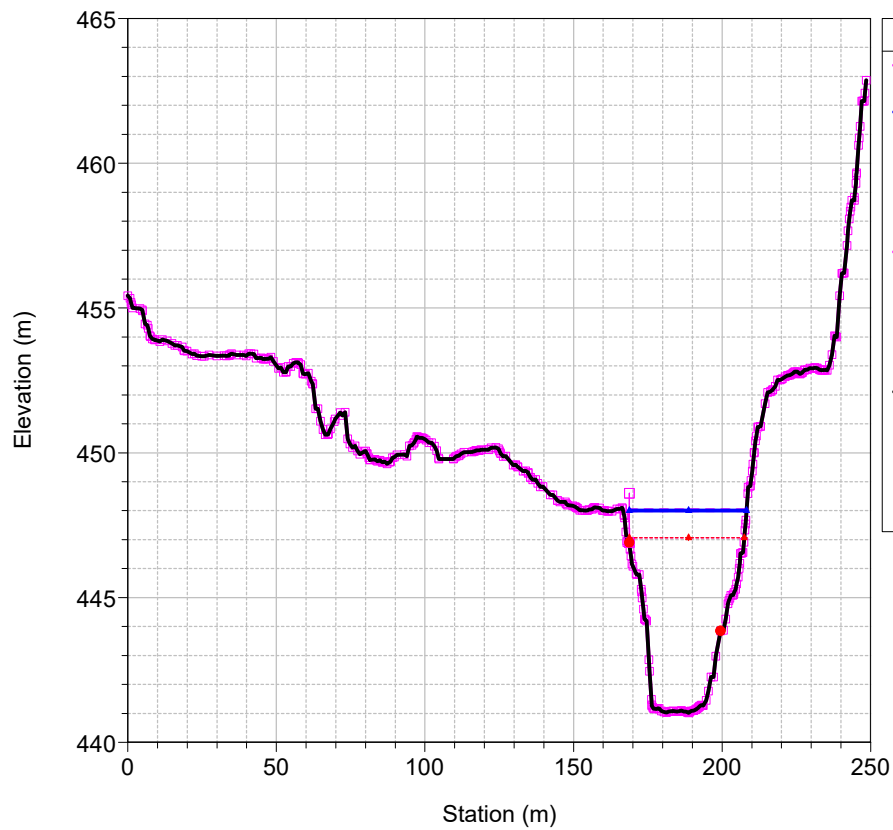
Legend	
WS TR 200 - 01_SDF_R24	
WS TR 200 - 02_PRG_R24	
Crit TR 200 - 01_SDF_R24	
Crit TR 200 - 02_PRG_R24	
Ground - 01_SDF_R24	
Levee - 01_SDF_R24	
Bank Sta - 01_SDF_R24	
Ground - 02_PRG_R24	
Levee - 02_PRG_R24	
Bank Sta - 02_PRG_R24	

Torrente Sessera_1D Plan: 1) 02_PRG_R24 2) 01_SDF_R24
RS = 10745

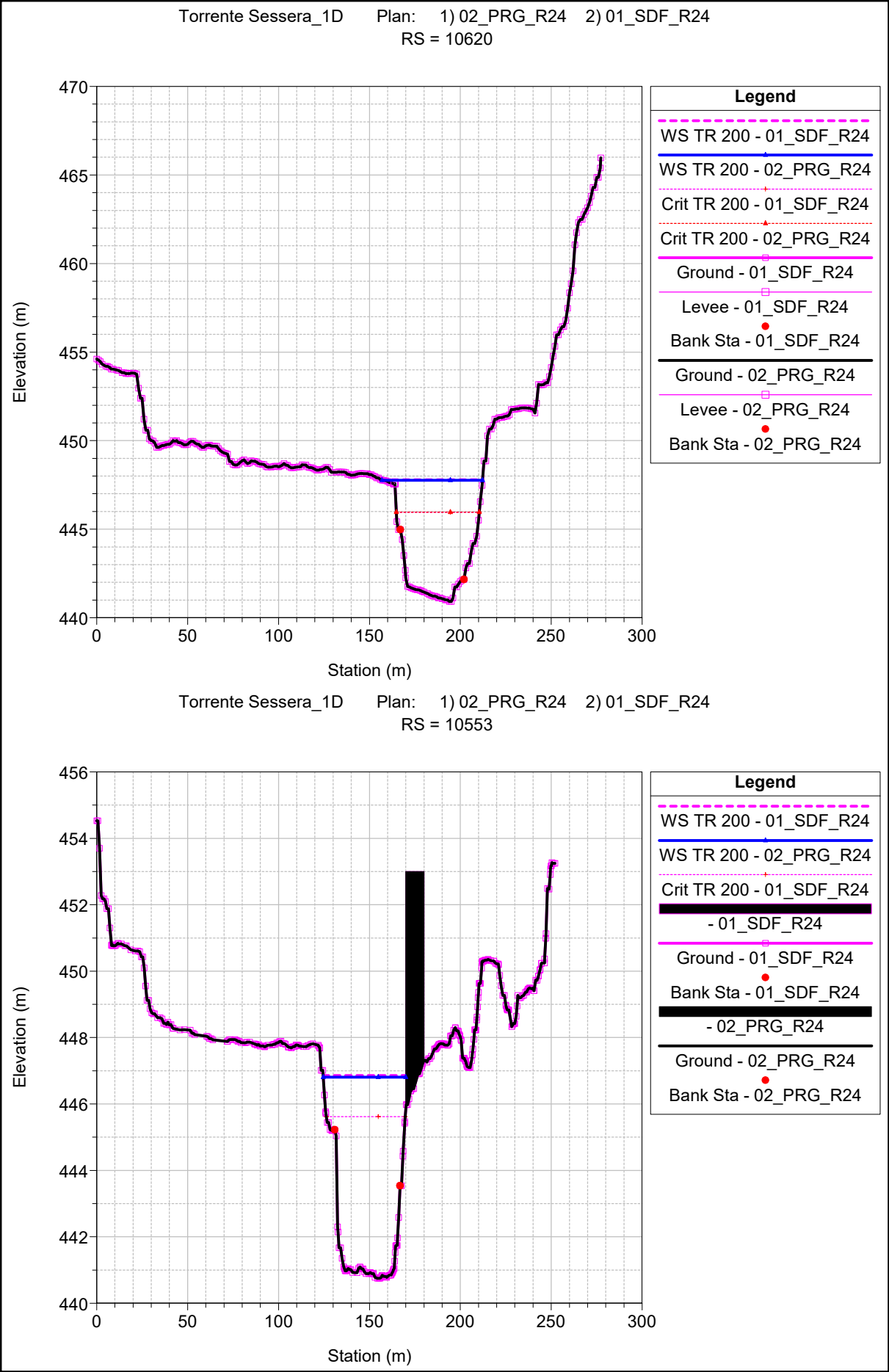


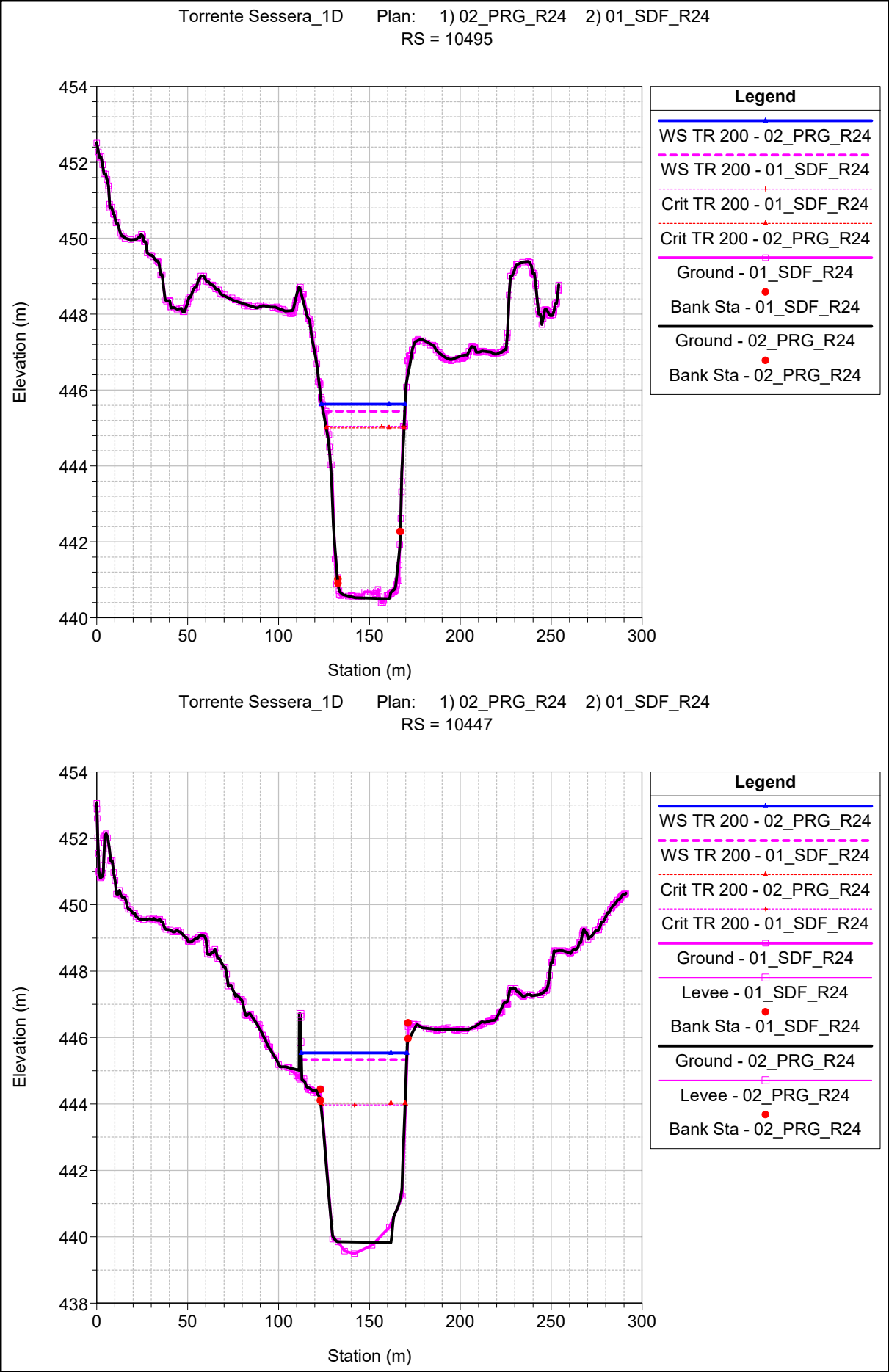
Legend
WS TR 200 - 01_SDF_R24
WS TR 200 - 02_PRG_R24
Crit TR 200 - 01_SDF_R24
Crit TR 200 - 02_PRG_R24
Ground - 01_SDF_R24
Levee - 01_SDF_R24
Bank Sta - 01_SDF_R24
Ground - 02_PRG_R24
Levee - 02_PRG_R24
Bank Sta - 02_PRG_R24

Torrente Sessera_1D Plan: 1) 02_PRG_R24 2) 01_SDF_R24
RS = 10680

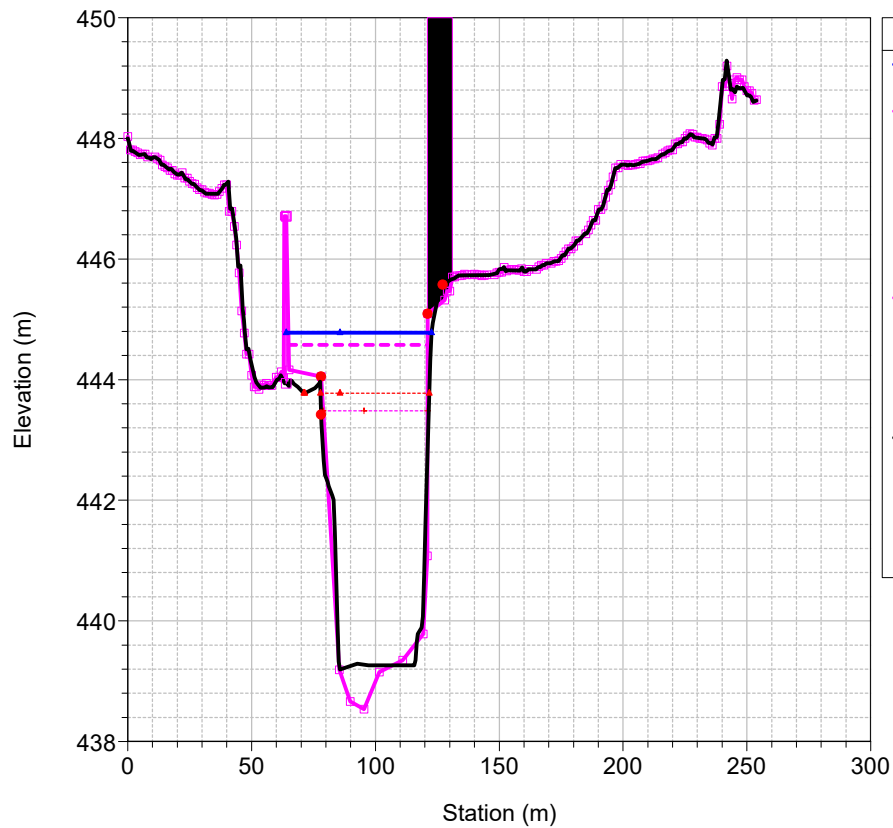


Legend
WS TR 200 - 01_SDF_R24
WS TR 200 - 02_PRG_R24
Crit TR 200 - 01_SDF_R24
Crit TR 200 - 02_PRG_R24
Ground - 01_SDF_R24
Levee - 01_SDF_R24
Bank Sta - 01_SDF_R24
Ground - 02_PRG_R24
Levee - 02_PRG_R24
Bank Sta - 02_PRG_R24



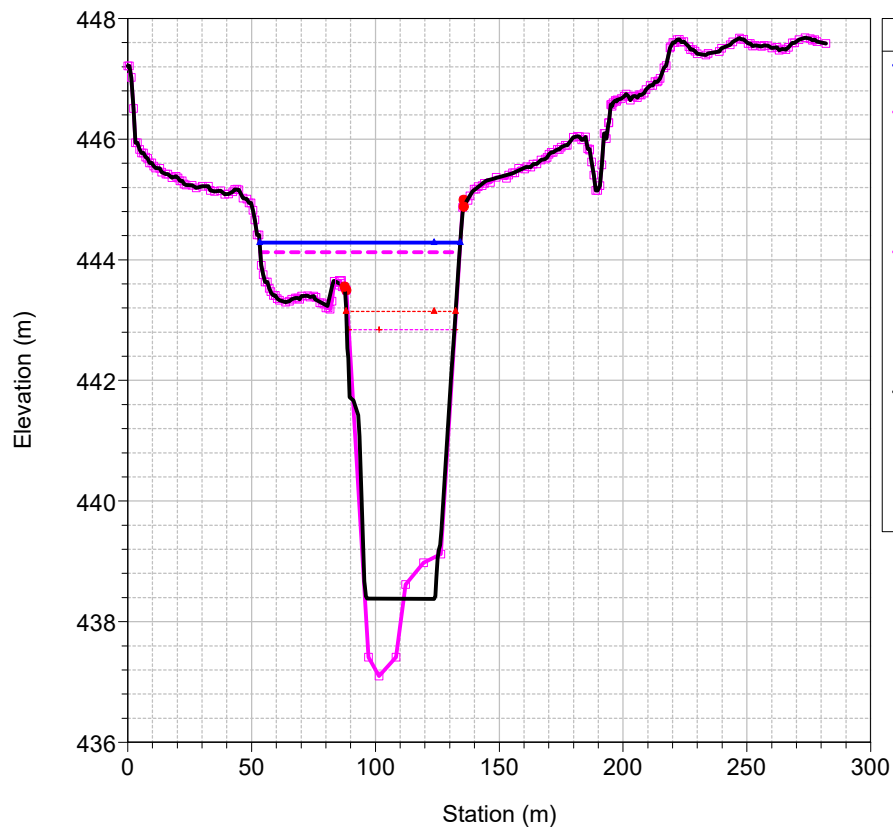


Torrente Sessera_1D Plan: 1) 02_PRG_R24 2) 01_SDF_R24
RS = 10408 RUDERE INSTABILE



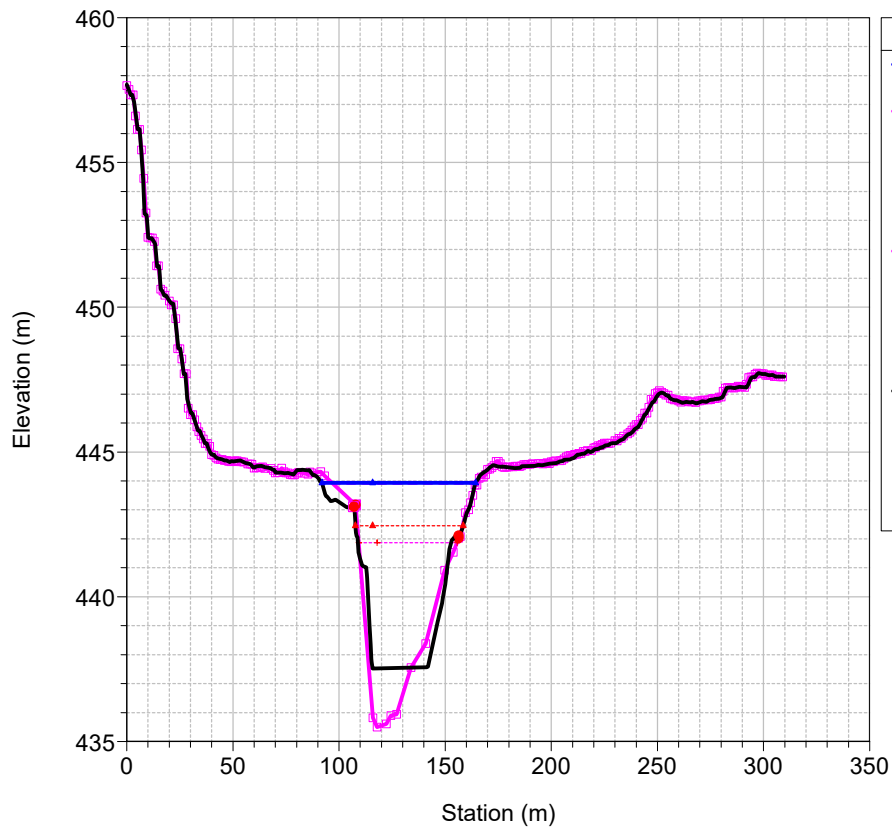
Legend	
WS TR 200 - 02_PRG_R24	
WS TR 200 - 01_SDF_R24	
Crit TR 200 - 02_PRG_R24	
Crit TR 200 - 01_SDF_R24	
Ground - 01_SDF_R24	
Levee - 01_SDF_R24	
Bank Sta - 01_SDF_R24	
Ground - 02_PRG_R24	
Levee - 02_PRG_R24	
Bank Sta - 02_PRG_R24	

Torrente Sessera_1D Plan: 1) 02_PRG_R24 2) 01_SDF_R24
RS = 10361



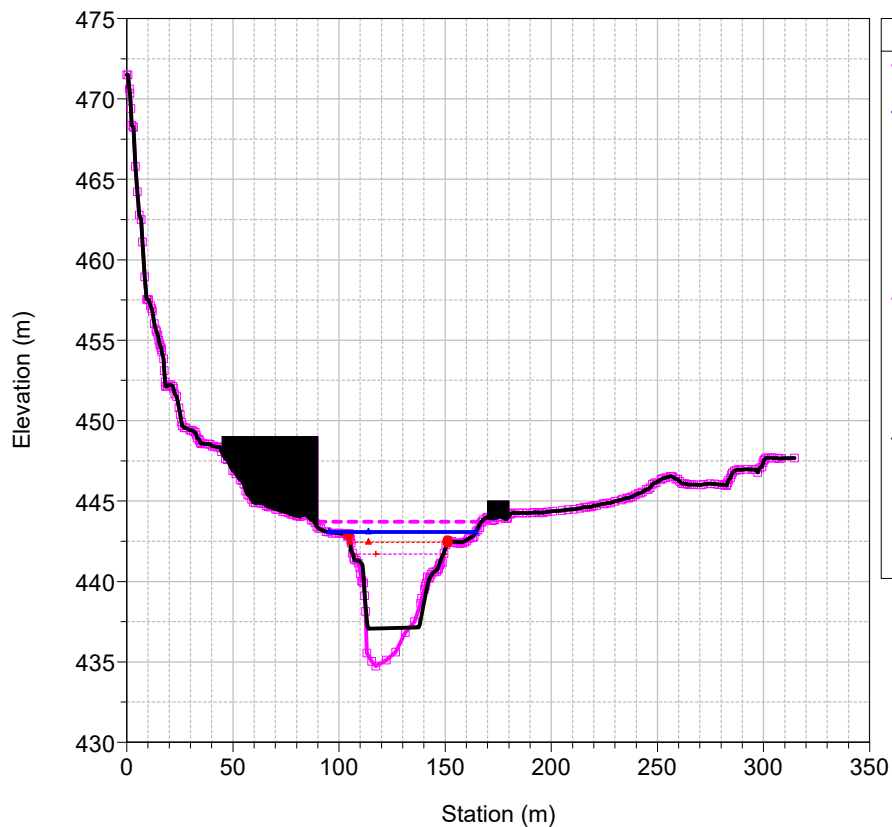
Legend	
WS TR 200 - 02_PRG_R24	
WS TR 200 - 01_SDF_R24	
Crit TR 200 - 02_PRG_R24	
Crit TR 200 - 01_SDF_R24	
Ground - 01_SDF_R24	
Levee - 01_SDF_R24	
Bank Sta - 01_SDF_R24	
Ground - 02_PRG_R24	
Levee - 02_PRG_R24	
Bank Sta - 02_PRG_R24	

Torrente Sessera_1D Plan: 1) 02_PRG_R24 2) 01_SDF_R24
RS = 10316



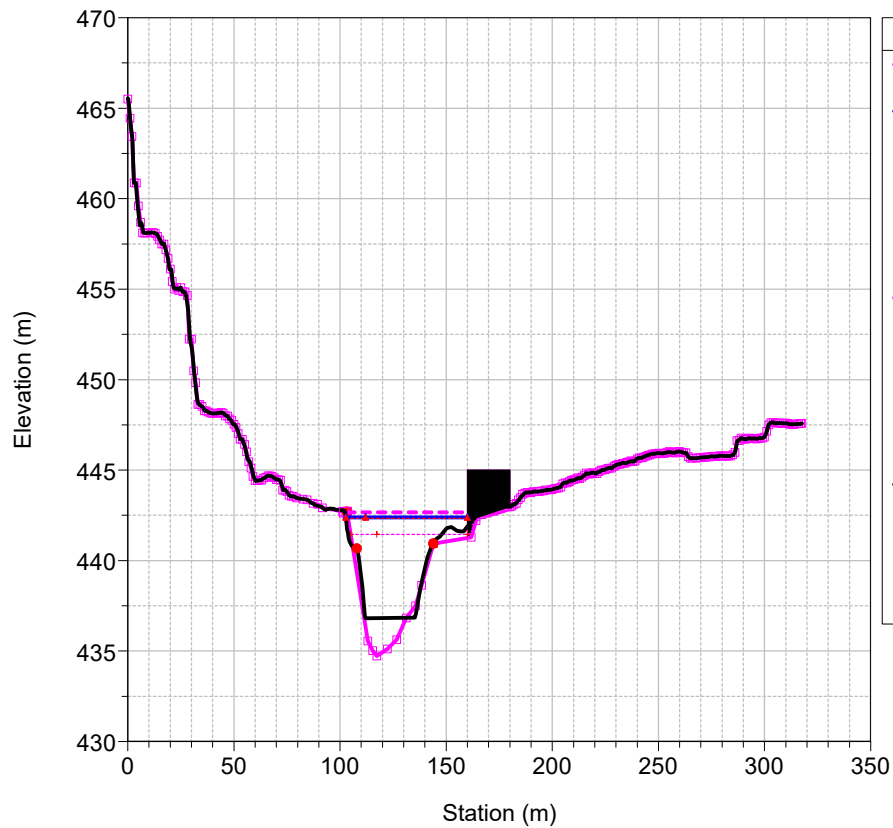
Legend	
WS TR 200 - 02_PRG_R24	
WS TR 200 - 01_SDF_R24	
Crit TR 200 - 02_PRG_R24	
Crit TR 200 - 01_SDF_R24	
Ground - 01_SDF_R24	
Levee - 01_SDF_R24	
Bank Sta - 01_SDF_R24	
Ground - 02_PRG_R24	
Levee - 02_PRG_R24	
Bank Sta - 02_PRG_R24	

Torrente Sessera_1D Plan: 1) 02_PRG_R24 2) 01_SDF_R24
RS = 10290



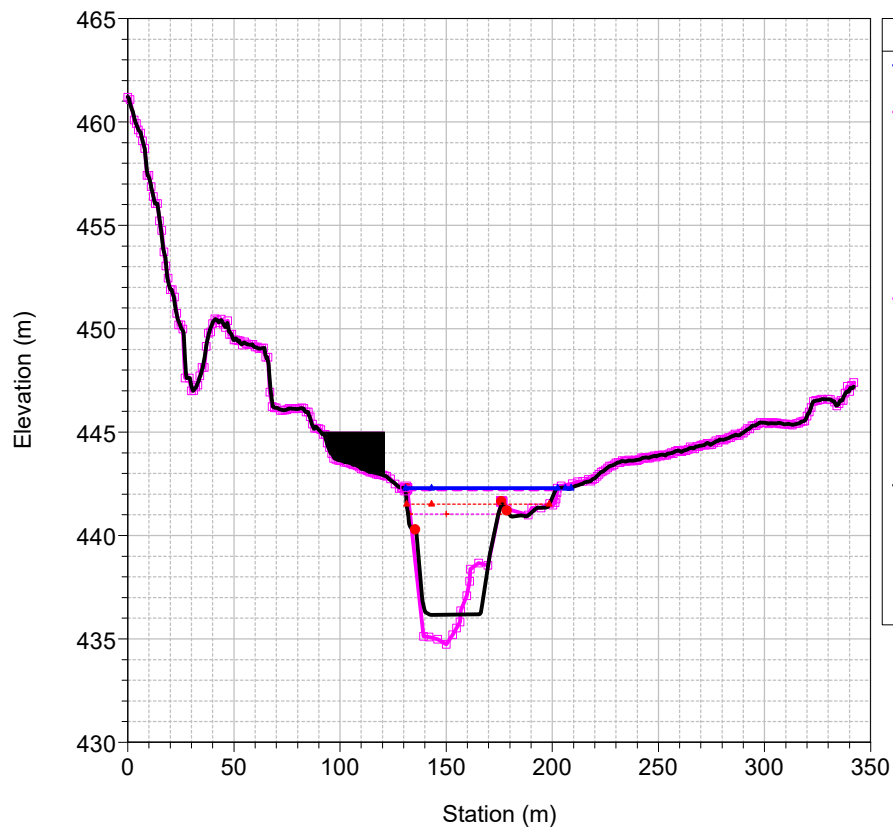
Legend	
WS TR 200 - 01_SDF_R24	
WS TR 200 - 02_PRG_R24	
Crit TR 200 - 02_PRG_R24	
Crit TR 200 - 01_SDF_R24	
- 01_SDF_R24	
Ground - 01_SDF_R24	
Bank Sta - 01_SDF_R24	
- 02_PRG_R24	
Ground - 02_PRG_R24	
Levee - 02_PRG_R24	
Bank Sta - 02_PRG_R24	

Torrente Sessera_1D Plan: 1) 02_PRG_R24 2) 01_SDF_R24
RS = 10276



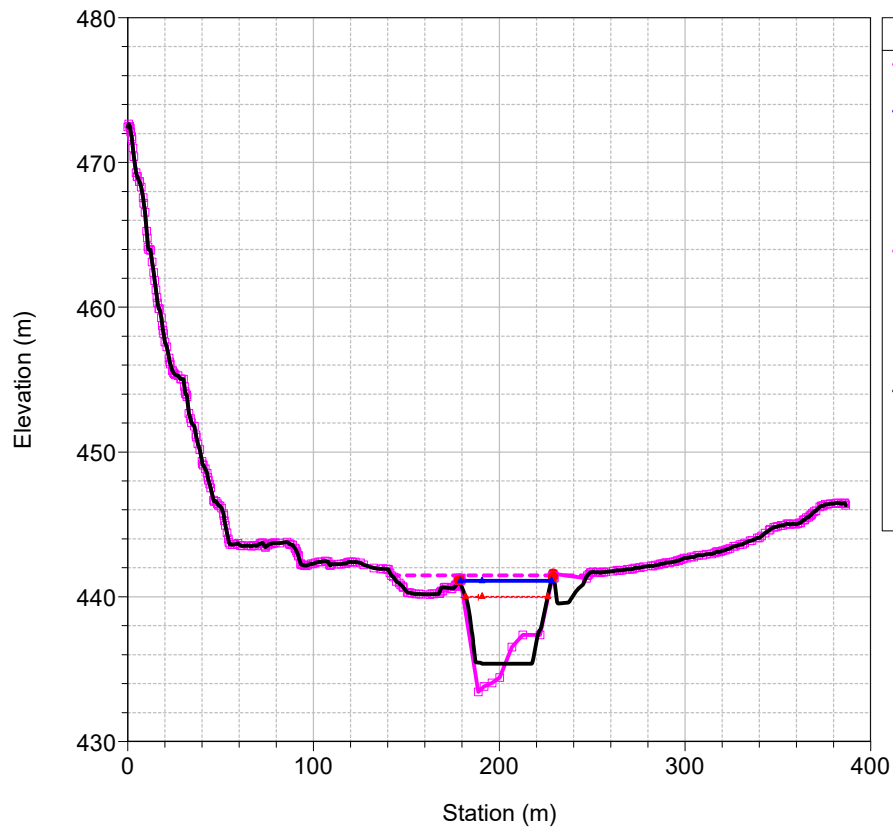
Legend	
WS TR 200 - 01_SDF_R24	
WS TR 200 - 02_PRG_R24	
Crit TR 200 - 02_PRG_R24	
Crit TR 200 - 01_SDF_R24	
- 01_SDF_R24	
Ground - 01_SDF_R24	
Levee - 01_SDF_R24	
Bank Sta - 01_SDF_R24	
- 02_PRG_R24	
Ground - 02_PRG_R24	
Levee - 02_PRG_R24	
Bank Sta - 02_PRG_R24	

Torrente Sessera_1D Plan: 1) 02_PRG_R24 2) 01_SDF_R24
RS = 10240



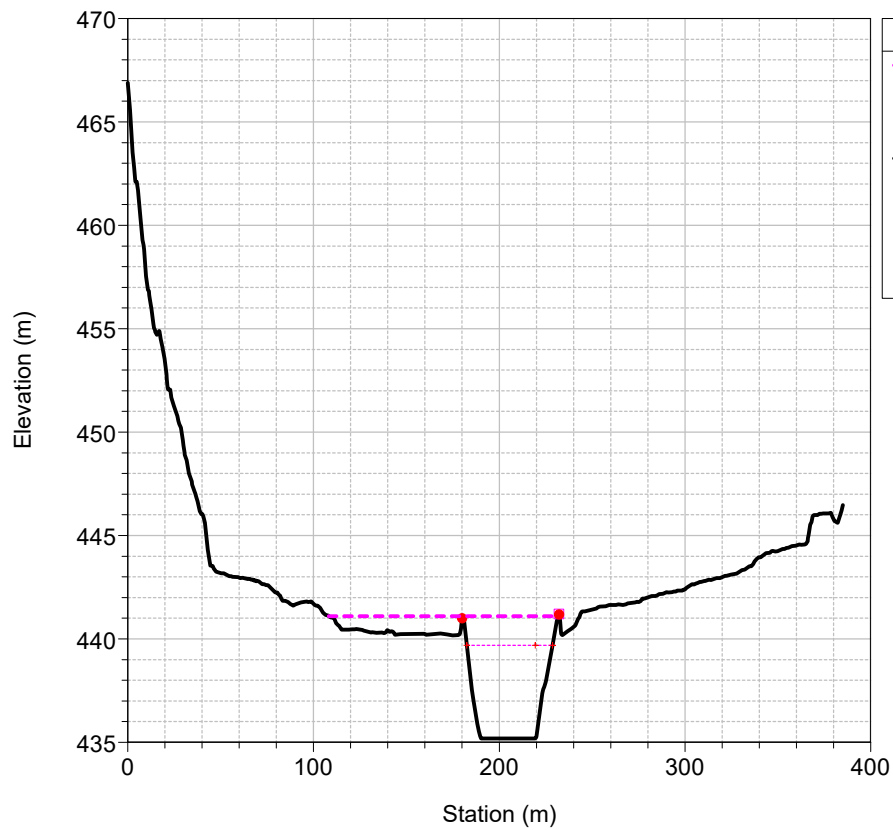
Legend	
WS TR 200 - 02_PRG_R24	
WS TR 200 - 01_SDF_R24	
Crit TR 200 - 02_PRG_R24	
Crit TR 200 - 01_SDF_R24	
- 01_SDF_R24	
Ground - 01_SDF_R24	
Levee - 01_SDF_R24	
Bank Sta - 01_SDF_R24	
- 02_PRG_R24	
Ground - 02_PRG_R24	
Levee - 02_PRG_R24	
Bank Sta - 02_PRG_R24	

Torrente Sessera_1D Plan: 1) 02_PRG_R24 2) 01_SDF_R24
RS = 10154

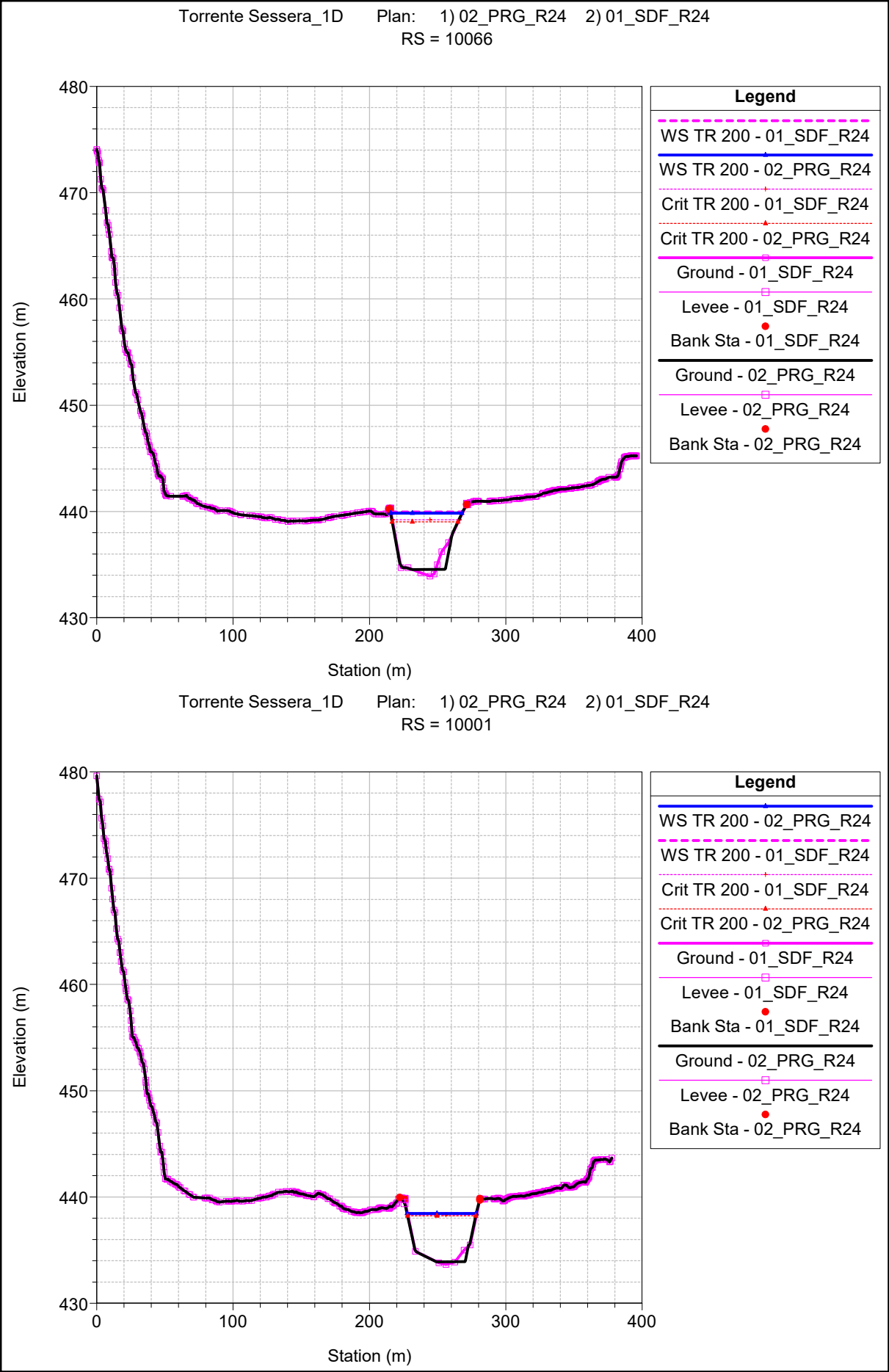


Legend	
WS TR 200 - 01_SDF_R24	
WS TR 200 - 02_PRG_R24	
Crit TR 200 - 02_PRG_R24	
Crit TR 200 - 01_SDF_R24	
Ground - 01_SDF_R24	
Levee - 01_SDF_R24	
Bank Sta - 01_SDF_R24	
Ground - 02_PRG_R24	
Levee - 02_PRG_R24	
Bank Sta - 02_PRG_R24	

Torrente Sessera_1D Plan: 1) 02_PRG_R24 2) 01_SDF_R24
RS = 10135



Legend	
WS TR 200 - 02_PRG_R24	
Crit TR 200 - 02_PRG_R24	
Ground - 02_PRG_R24	
Levee - 02_PRG_R24	
Bank Sta - 02_PRG_R24	



Torrente Sessera_1D

Plan: 1) 02_PRG_R24 2) 01_SDF_R24

RS = 10001

Elevation (m)

Station (m)

Legend

WS TR 200 - 02_PRG_R24

WS TR 200 - 01_SDF_R24

Crit TR 200 - 01_SDF_R24

Crit TR 200 - 02_PRG_R24

Ground - 01_SDF_R24

Levee - 01_SDF_R24

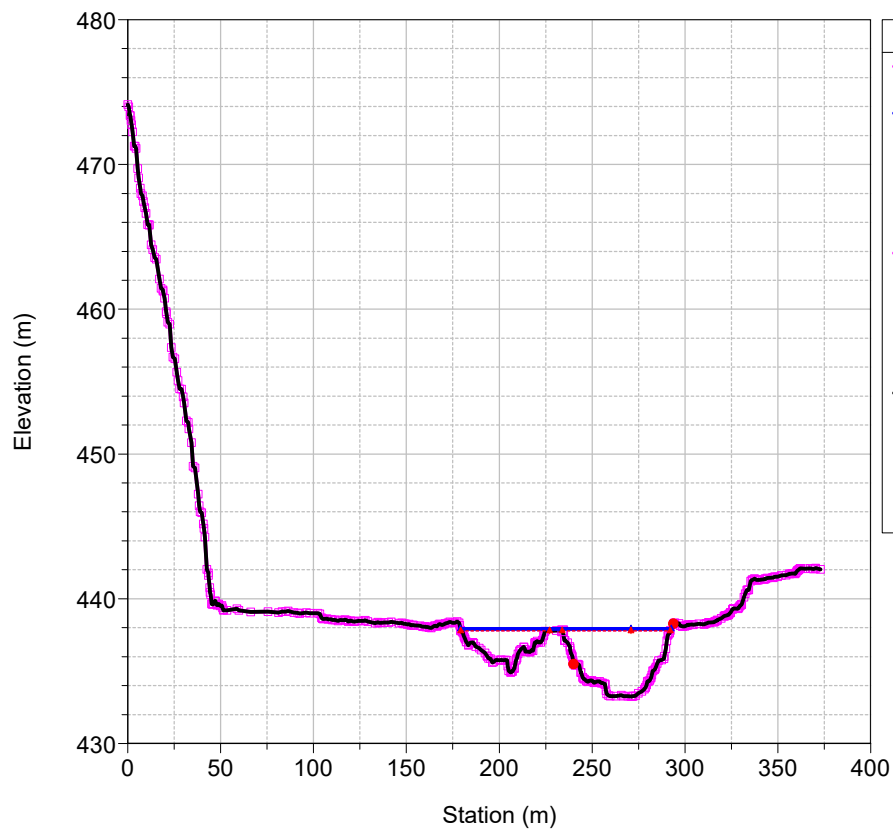
Bank Sta - 01_SDF_R24

Ground - 02_PRG_R24

Levee - 02_PRG_R24

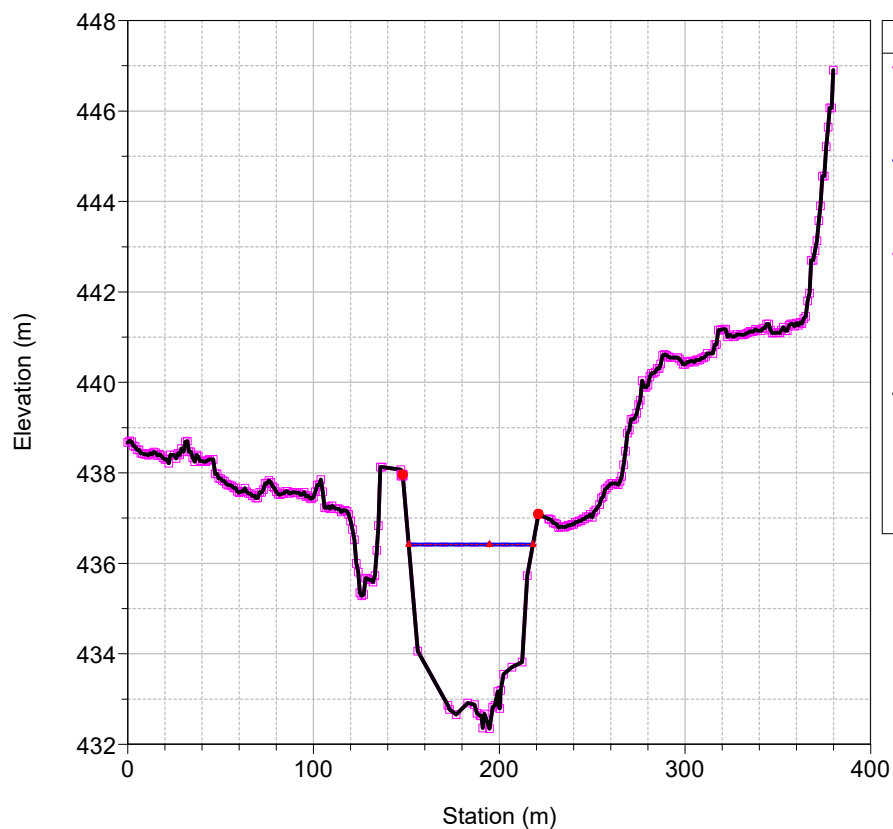
Bank Sta - 02_PRG_R24

Torrente Sessera_1D Plan: 1) 02_PRG_R24 2) 01_SDF_R24
RS = 9929



Legend	
WS TR 200 - 01_SDF_R24	
WS TR 200 - 02_PRG_R24	
Crit TR 200 - 01_SDF_R24	
Crit TR 200 - 02_PRG_R24	
Ground - 01_SDF_R24	
Levee - 01_SDF_R24	
Bank Sta - 01_SDF_R24	
<hr/>	
Ground - 02_PRG_R24	
Levee - 02_PRG_R24	
Bank Sta - 02_PRG_R24	

Torrente Sessera_1D Plan: 1) 02_PRG_R24 2) 01_SDF_R24
RS = 9852 SOGLIA IN MASSI



Legend	
WS TR 200 - 01_SDF_R24	
Crit TR 200 - 01_SDF_R24	
WS TR 200 - 02_PRG_R24	
Crit TR 200 - 02_PRG_R24	
Ground - 01_SDF_R24	
Levee - 01_SDF_R24	
Bank Sta - 01_SDF_R24	
<hr/>	
Ground - 02_PRG_R24	
Levee - 02_PRG_R24	
Bank Sta - 02_PRG_R24	

